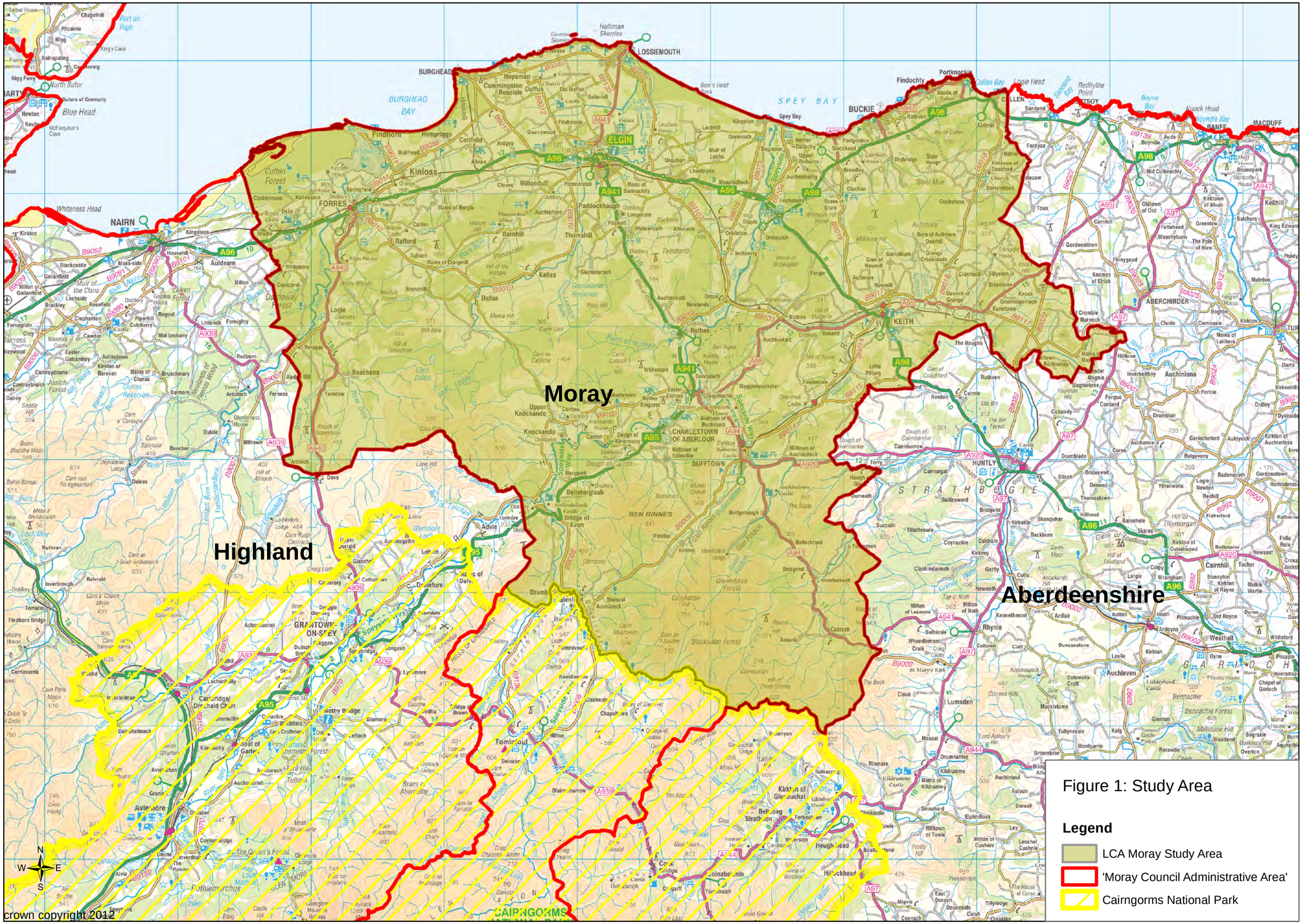
Moray
Highland
Aberdeenshire
Figure 1: Study Area
Legend
LCA Moray Study Area
'Moray Council Administrative Area'
Cairngorms National Park
N
W
E
S
crown copyright 2012

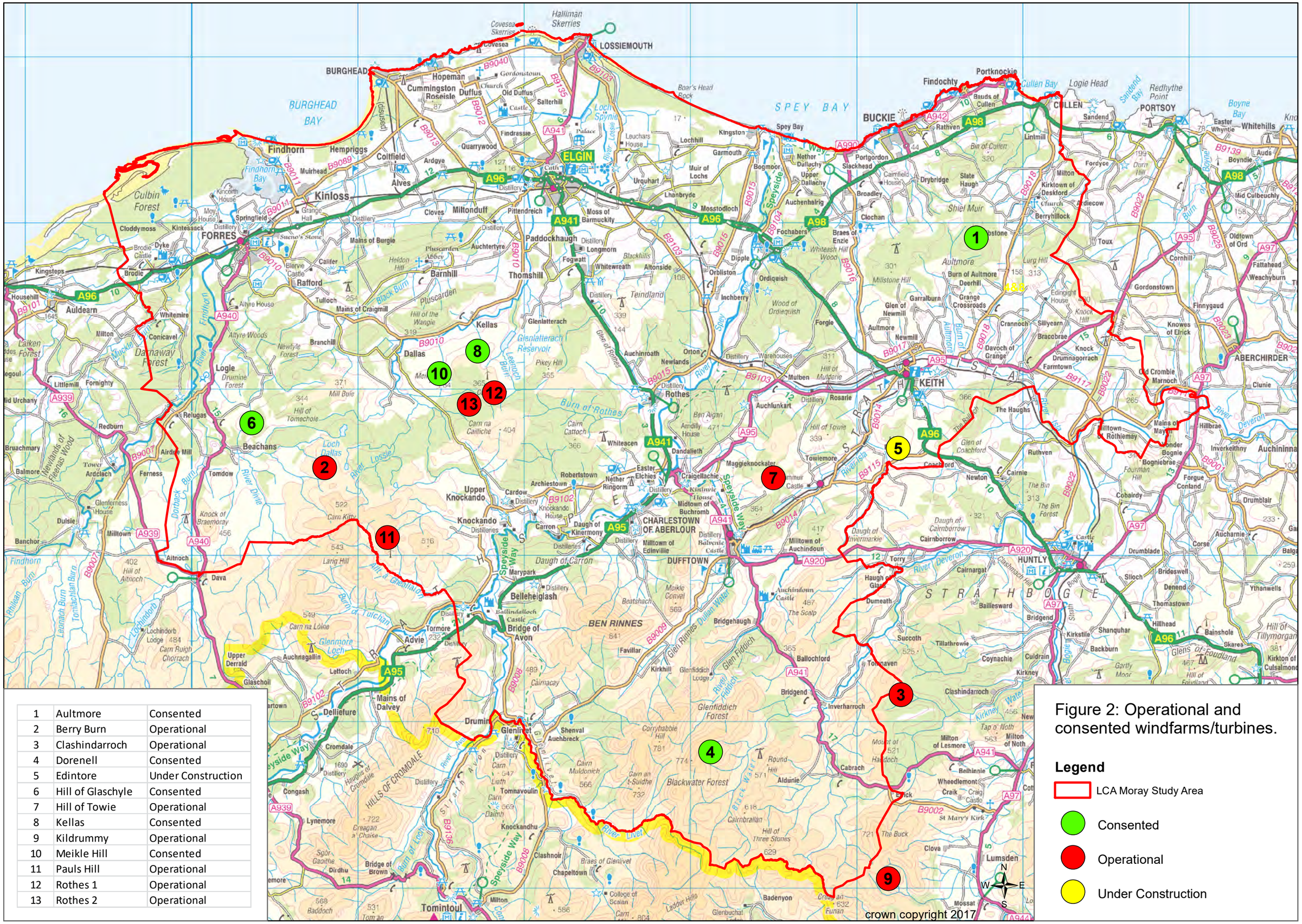

1	Aultmore	Consented
2	Berry Burn	Operational
3	Clashindarroch	Operational
4	Dorenell	Consented
5	Edintore	Under Construction
6	Hill of Glaschyle	Consented
7	Hill of Towie	Operational
8	Kellas	Consented
9	Kildrummy	Operational
10	Meikle Hill	Consented
11	Pauls Hill	Operational
12	Rothes 1	Operational
13	Rothes 2	Operational

Figure 2: Operational and consented windfarms/turbines.

Legend

- LCA Moray Study Area
- Consented
- Operational
- Under Construction

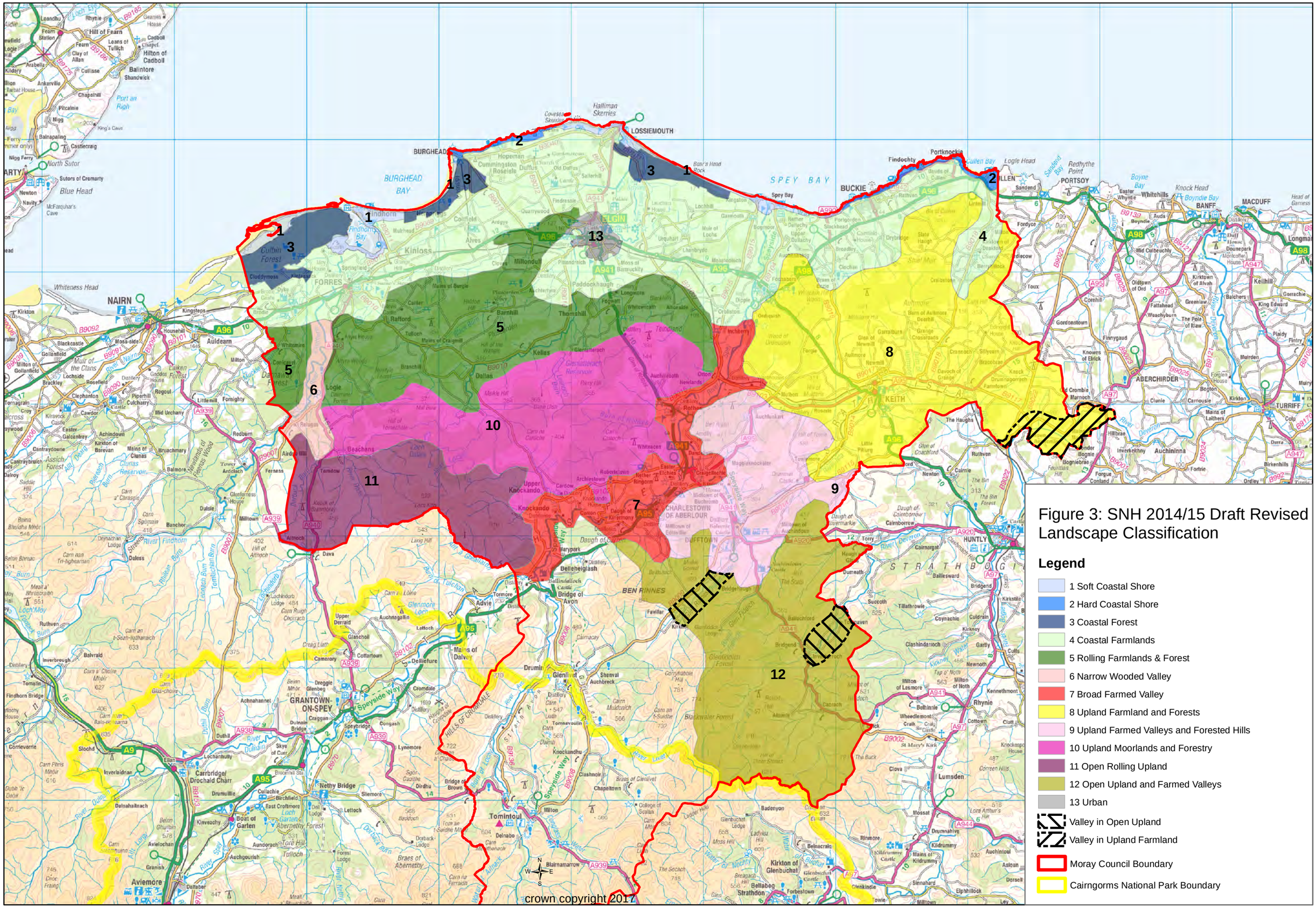

Figure 3: SNH 2014/15 Draft Revised Landscape Classification

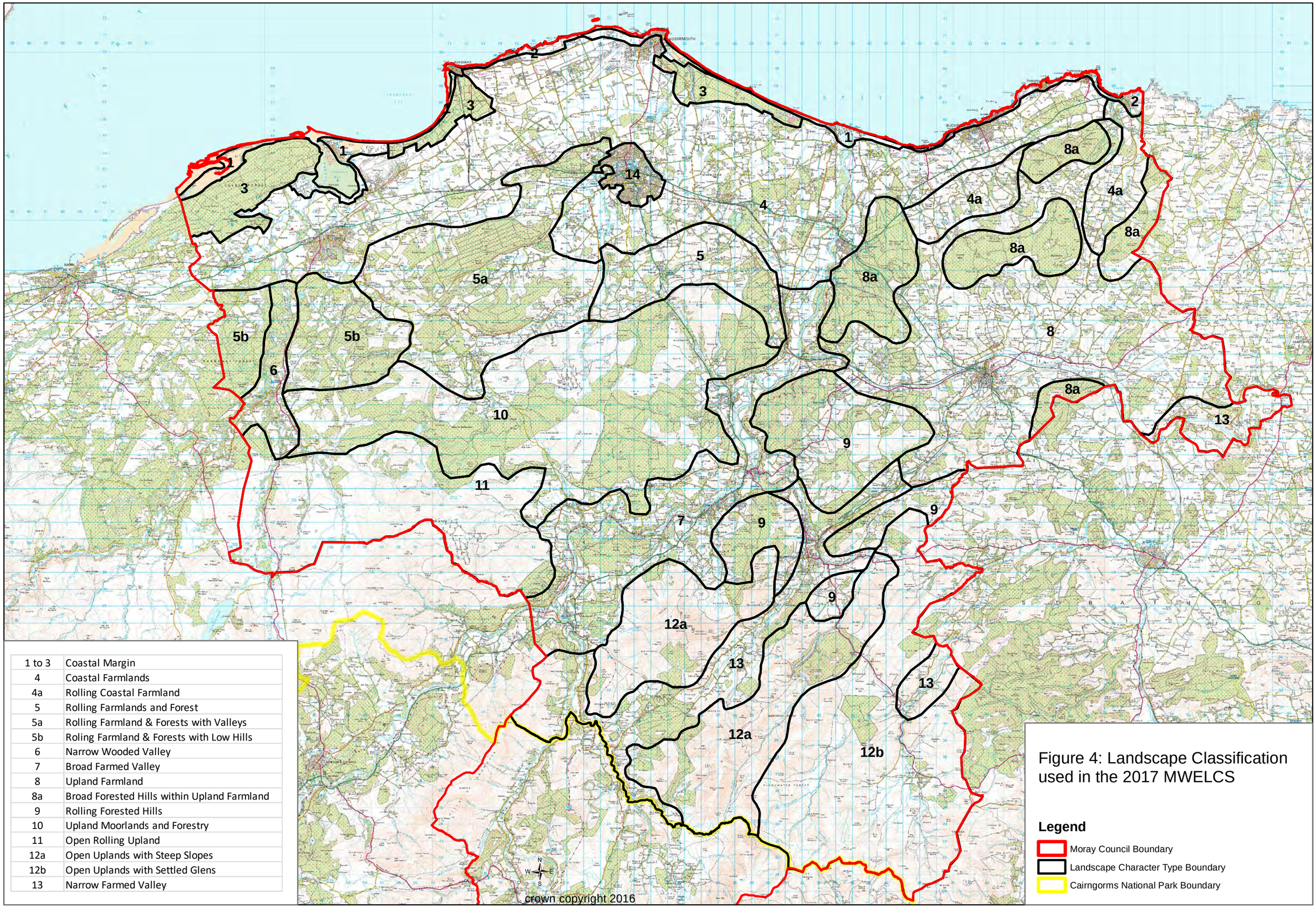

1 to 3	Coastal Margin
4	Coastal Farmlands
4a	Rolling Coastal Farmland
5	Rolling Farmlands and Forest
5a	Rolling Farmland & Forests with Valleys
5b	Roling Farmland & Forests with Low Hills
6	Narrow Wooded Valley
7	Broad Farmed Valley
8	Upland Farmland
8a	Broad Forested Hills within Upland Farmland
9	Rolling Forested Hills
10	Upland Moorlands and Forestry
11	Open Rolling Upland
12a	Open Uplands with Steep Slopes
12b	Open Uplands with Settled Glens
13	Narrow Farmed Valley

Figure 4: Landscape Classification used in the 2017 MWELCS