

Operational Plan

Part 1 - Policy

1.1 General Statement of Policy

- 1.1.1 The Council has a statutory duty to comply with the requirements of the Roads Scotland Act 1984 which states that *"a roads authority shall take such steps as they consider reasonable to prevent snow and ice endangering the safe passage of pedestrians and vehicles over public roads"*.
- 1.1.2 Reference is made to the meeting of the Environmental Services Committee of 27th October 2004 which approved the Council's Winter Service policy as set out in the Winter Maintenance Operational Plan. This document is subject to an annual review at Officer level.
- 1.1.3 The National Code of Practice for Roads Maintenance published by the Institution of Highways and Transportation (July 2001) advises all local authorities to establish and publish clear policies and operational plans defining the extent of the winter service.
- 1.1.4 The code also advises that the policy and operational plan is widely known and understood, especially by road users. To meet this requirement it is proposed that copies of the plan are made available in main public libraries and Council Access Points. In addition, winter maintenance leaflets are available to the public throughout Moray.
- 1.1.5 In the light of continuing changes and development in the treatment of winter conditions and changes to, and expansion of the road network, it is essential that the policy is updated in accordance with the recommendations of the Code of Practice.
- 1.1.6 The Council's policy objectives in relation to winter service is defined as *"the reduction, as far as practicable, of the effects of adverse weather conditions on the movement of people and vehicles, in order to provide safe travel on public roads within the boundaries of Moray"*.

1.2 Priorities and Standards - Carriageways

- 1.2.1 **Priority 1** routes will include all class A roads, and most class B roads along with an assortment of other classes of road in order to maximise route treatment efficiency. These roads serve as the main routes between communities, or major traffic distributors within communities which carry heavy traffic flows, or serve as public service bus routes, or give access to public service, or emergency facilities providing an essential public service. In special circumstances a road which does not meet the above definition may be considered a Priority 1 route if it is regularly used and presents special hazards because it is habitually liable to drifting snow or freezing because of altitude or exposure etc. A road designated as priority 1 need not be considered a priority 1 route at all times. A certain degree of flexibility is necessary to take account of severe weather conditions.
- 1.2.2 The standard to be aimed at on Priority 1 routes is that these routes should never become impassable to traffic except in abnormal conditions. Snow and ice clearance should be started as soon as practical when the need for it becomes apparent. Equipment and resources should be provided and should be capable of being deployed sufficiently quickly to be able to complete treatment of ice within three hours of the commencement of treatment.

- 1.2.3 For these routes there are 24 hour standby arrangements for staff and equipment throughout the Winter Service period, such that the response time from an instruction from a responsible officer of the authority to commence winter service operations to the start of snow or ice clearing on site should not be greater than 1 hour. Temperatures and forecasts will be monitored from 1st October until the 15th April and the Winter Service period will be decided upon each year by the Roads Maintenance Manager and his staff based on weather information.
- 1.2.4 Consideration will be given to the pre-salting of Priority 1 routes on receipt of an adverse weather forecast, to prevent the formation of ice or to make the clearing of snow or ice from the surface of the road less difficult.
- 1.2.5 A list of Priority 1 routes has been drawn up for Moray. The routes are collated into convenient lengths to be dealt with by one or more vehicles. Regard has been taken of the availability of depots, salt and sand dumps, and the need to keep mileage which is run empty for reloading, to an absolute minimum.
- 1.2.6 The Priority 1 routes will be reviewed annually in the late summer/autumn months to take account of changes to the road layout, e.g., in the light of new development and particularly the opening of new community facilities, e.g. schools, or health centres or similar, or in the light of changes in the road network and amendments to the routing of Public Transport. This exercise should be completed by 30 September, carried out jointly by the Roads Maintenance Manager and his operational staff. The Priorities are as listed in Appendices C & D of The Operational Plan.
- 1.2.7 The standard to be aimed at for Priority 1 routes is that these should be treated and kept open to traffic at all times if at all practicable. When frost is forecast these routes should be treated to prevent the formation of ice. Where ice has formed overnight treatment of these routes should commence at 06:00 hrs and treatment will normally be completed by 08:30 hrs. Where conditions so demand, treatment will continue throughout the working day, with additional resources committed to the operation if necessary. Because of resource constraints and low traffic levels through the night, treatment should not continue beyond 21:30hrs except in exceptional circumstances. It should be noted that treatment times in snow conditions will vary significantly, and that even a moderate fall of snow will at least double the time taken to treat a route. The response time to a report of adverse conditions on Priority 1 routes should be no greater than 1 hour from receipt of instructions from a responsible Officer of the authority that there is sufficient residual salt on Priority 1 routes and with
- 1.2.8 **Priority 2** routes will be certain classified and unclassified roads not included in the Priority 1 list but which serve as secondary roads between small communities, or as district traffic distributors within larger communities, and which carry medium traffic flows or give access to community or public facilities of a non essential nature. The Priorities are as listed in Appendices C & D of The Operational Plan.
- 1.2.9 The standard to be aimed at for Priority 2 routes is that these should be treated only after all Priority 1 routes have been opened to traffic. It is not considered practicable because of the limited number of drivers with the appropriate large goods vehicles licences and because of the constraints imposed by Drivers' legislation, the Working Time Directive and Health and Safety legislation, to provide sufficient vehicles to treat all priority routes simultaneously. Normally, if road conditions on Priority 2 routes warrant treatment, these routes will be dealt with on completion of Priority 1 routes. The response time to a report of adverse conditions on Priority 2 routes will depend upon the progress of treatment of Priority 1 routes but will not normally be less than 3½ hours from the receipt of instructions from a responsible Officer of the authority. Priority 2 routes will not be treated on Sundays or Public Holidays. On occasions it may be prudent to pre-treat Priority 2 routes where it is considered that there is sufficient residual salt on Priority 1 routes and with forecasts of severe adverse weather moving in. This would only be deemed appropriate when little or no residual salt levels existed on Priority 2 routes.

- 1.2.10 **Priority 3** routes are access roads to isolated communities in the rural areas and link roads in urban areas. The Priorities are as listed in Appendices C & D of The Operational Plan.
- 1.2.11 The standard to be aimed at for Priority 3 routes is that these should be treated only after all Priority 1 and 2 routes have been opened to traffic. It is not considered practicable because of the limited number of drivers with the appropriate large goods vehicles licences, because of the constraints imposed by Drivers' legislation, the Working Time Directive and Health and Safety legislation to provide sufficient vehicles to treat all priority routes simultaneously. Normally if road conditions on Priority 3 routes warrant treatment these routes will be dealt with on completion of Priority 2 routes. The response time to a report of adverse conditions on Priority 3 routes will depend upon the progress of treatment of Priority 2 routes but will not normally be less than 3½ hours from the receipt of instructions from a responsible officer of the authority. Priority 3 routes will not be treated on Sundays or Public Holidays.
- 1.2.12 **Priority 4** routes are local access roads, service roads and minor roads in the urban areas where it could be expected that residents and employees etc could make their way with some difficulty in all but the most severe conditions to the nearest higher priority route. The Priorities are as listed in Appendices C & D of The Operational Plan.
- 1.2.13 The standard for Priority 4 routes will be that these routes will not normally be treated unless conditions are severe enough to affect the safe passage of emergency vehicles for a considerable period of time and/or, where it is considered in the light of prevailing weather forecasts or exceptional depth of snow, packed snow or ice, that the conditions might be expected to persist for some time. (In the case of a request by an emergency service or an event such as a funeral the route in question would be treated.) Priority 4 routes will not normally be treated until all routes of a higher priority have been opened to traffic.
- 1.2.14 **Priority 5** routes are Private Unadopted and privately maintained roads and roads or lanes providing a secondary means of access for service vehicles and roads on which there are no direct accesses to any habitations. Priority 5 routes will not be treated unless requested by an emergency service, or necessary for an event such as a funeral.

1.3 Priorities and Standards – Footways and Cycleways

- 1.3.1 Pre-treatment of footways/cycleways will not be carried out.
- 1.3.2 The priority with regard to the sanding, salting, or snow clearance of footways is that priority will be given to those footways in the Moray Council area which carry the greatest number of pedestrians, that is, the central areas of towns or villages where the shopping and commercial facilities are concentrated, and to footways whose gradients are so steep that they would be dangerous when covered with ice or hard packed snow, and to footways in the vicinity of major public service, medical or community facilities providing an essential public service and where numbers of infirm, elderly, accompanied infants and young children are likely to congregate. The list of Priority footpaths are as listed in Appendix E of The Operational Plan and are reviewed annually.
- 1.3.3 The standard to be aimed at for footways on the Priority 1 list is that these footways should be kept in a safe condition for pedestrians during the whole of the business day i.e.. 0900 to 1700 hrs Monday to Saturday inclusive and on Sundays as required.
- 1.3.4 Snow or ice clearance should be started as soon as practicable when the need for such treatment becomes apparent. Equipment and resources should be provided and should be capable of being deployed sufficiently quickly to be able to salt, grit or clear a pathway through a moderate snowfall within 2 hours of the start of operations.

- 1.3.5 All other footways and cycleways in the Moray Council area will be considered to have a lower priority although again priority will be given to the more heavily trafficked routes. These routes will be treated when Roads Maintenance or other Council Departments are prevented by weather conditions from carrying out their normal duties or when conditions are severe enough to prevent the passage of pedestrians for a considerable period of time and where it is considered, in the light of prevailing weather forecasts, that the conditions might be expected to persist.
- 1.3.6 Rural footways will not be treated.
- 1.3.7 Privately maintained footways and cycleways will not be treated.

1.4 Priorities and Standards - Car Parks

- 1.4.1 During the working week the car park attendant will inspect the multi-storey car parks at 07:00hrs and instruct the Duty Supervisor of the action to be commenced at normal starting time. If no instruction is received the default action shall be no action. If necessary the car park attendant will close off the upper levels to afford unhindered access. At weekends a decision will be made by the Duty Officer each Friday as to resource requirements for Saturday and Sunday. These resources, if required, will be available from 06:00 hrs with action to be taken at the discretion of the Duty Supervisor. Priority should be given to Batchen Street where all vehicles are required to use the uncovered area at the exit ramp. Evening pre-treatments will only be instructed under exceptional weather conditions.
- 1.4.2 The clearing of snow or ice from all other car parks will commence when resources become available. Priorities are detailed in Appendix F of The Operational Plan.

1.5 Grit Boxes

- 1.5.1 On lower priority routes on carriageways, lay-bys and footways, grit boxes or grit heaps should be provided where the gradients are such that they would create difficulty for vehicles and/or pedestrians should winter conditions persist; and then only where they can be sited without inconvenience or danger to residents and road users. They may also be considered necessary or appropriate on higher priority routes where particular hazards are known to exist. The location of Grit Boxes are listed in Appendix G of The Operational Plan.
- 1.5.2 These grit boxes and grit heaps will be provided, maintained and kept filled by Roads Maintenance staff, so that sand/salt mixture is readily available to roadmen, other Council employees or indeed to local residents, should they choose to use the facility. The locations and condition of all grit boxes should be reviewed annually in late summer/autumn.

Operational Plan

Part 2 - Treatments

2.1 Decision Making Procedure

- 2.1.1 On receipt of weather forecast information from the forecasting authority or in response to prevailing weather conditions, the decision taken on necessary action will be in accordance with the guidance given in Table 2.1.
- 2.1.2 Whilst the various operational scenarios in Table 2.1 are recognised as best practice, in certain circumstances given that the Moray Council does not provide a 24 hour service, decisions, particularly relating to rain before freezing shall require judgement on whether pre-treatment salting is beneficial either before or during expected rainfall.
- 2.1.3 The decision making procedure shall in particular take account of residual salt levels or surface moisture. The decision making process shall be undertaken on a route by route basis throughout Moray and different decisions particularly with regard to climatic domains of Moray are entirely possible.

2.2 Target Spread Rates of Salt

- 2.2.1 Guidance on spread rates of salt are given in Table 2.2. These should be modified as necessary to take account of residual salt or surface moisture.
- 2.2.2 As Moray Council generally stores salt in the open, minimum treatment of carriageways will normally be 15g/m²
- 2.2.3 As Moray is located in northern Scotland, this area can experience more extreme winter weather conditions. When this is considered in conjunction with comparatively low traffic volumes on many routes, the use of salt/sand mixtures is adopted to provide abrasion at less onerous thresholds than national United Kingdom guidance.
- 2.2.4 Discretion must be left to Duty Officers and Supervisors when to make the change in accordance with climatic conditions and experience.

2.3 De-icing Materials

- 2.3.1 Salt supplied to various locations throughout the Moray Council area shall be to B.S. 3247
- 2.3.2 Sand for use either neat or in mixtures shall be single sized abrasive or particle size 1-6mm or a 5mm sand having a low fines content. The particles should be angular in shape and suitable to create an abrasive surface.
- 2.3.3 An environmentally friendly, non-corrosive liquid de-icing agent is used on multi-storey car parks only.

2.4 Level Crossings

2.4.1 Salt spreading should cease at the STOP line in advance of the level crossing and recommence beyond the STOP line on the opposite side of the crossing. Treatment over the level crossing is only provided by salt carryover from traffic.

2.4.2 When ploughing over level crossings drivers must stop and use the dedicated telephone* to contact the signalman for permission to cross if they are unable to plough at the stipulated minimum speed of 5mph or blade width exceeds 2.9 metres. Thereafter drivers must follow all instructions issued by the signalman.

* see 2.4.4 for further information regarding telephones at individual crossings.

2.4.3 Snow blowers must not be used on level crossings.

2.4.4 There are 5 level crossings within Moray. The roads which they cross are as follows :-

- C6E Scotsburn Road, Kinloss - Priority 1 (*Part of 'Forres 2' P1 route*)
- C9E Brodie-Muirside-Kintessack Road - Priority 3
- C54H Crooksmill-Muldearie-Rosarie Road - Priority 3
- U62E Invererne Road North, Forres - Priority 3
 - * telephone is for emergency use only, signal box nearby
- U171E The Wards, Elgin - Priority 1 (*Part of 'Elgin 6' P1 route*)
 - * no telephone, signal box adjacent

THE MORAY COUNCIL
DIRECT SERVICES - ROADS MAINTENANCE
WINTER SERVICE OPERATIONAL PLAN

Table 2.1 - Decision Matrix Guide

		Predicted Road Conditions		
Road Surface Temperature	Precipitation	Wet	Wet Patches	Dry
May fall below 1°C	No rain No hoar frost No fog	Salt before frost	Salt before frost (see note a)	No actions likely, monitor weather (see note a)
Expected to fall below 1°C	No rain No hoar frost No fog			
	Expected hoar frost Expected fog		Salt before frost (see note b)	
	Expected rain BEFORE freezing	Salt after rain stops (see note c)		
	Expected rain DURING freezing	Salt before frost, as required during rain and again after rain stops (see note d)		
	Possible rain Possible hoar frost Possible fog	Salt before frost		Monitor weather conditions
Expected snow		Salt before snow falls		
The decision to undertake precautionary treatments should, if appropriate, be adjusted to take account of residual salt or surface moisture. All decisions require continuous monitoring and review.				

Notes :-

- a)** Particular attention should be given to the possibility of water running across carriageways and other running surfaces e.g. off adjacent fields after heavy rains, washing off salt previously deposited. Such locations should be closely monitored and may require treating in the evening and morning, and possible on other occasions.
- b)** When a weather warning contains reference to expected hoarfrost, considerable deposits of frost are likely to occur. Hoarfrost usually occurs in the early morning and is difficult to cater for because of the probability that any salt deposited on a dry road too soon before its onset, may be dispersed before it can become effective. Close monitoring is required under this forecast condition which should ideally be treated just as the hoarfrost is forming. Such action is usually not practicable and salt may have to be deposited on a dry road prior to and as close as possible to the expected time of the condition. Hoarfrost may be forecast at other times in which case the timing of salting operations should be adjusted accordingly.
- c)** If, under these conditions, rain has not ceased by early morning, crews should be called out and action initiated as rain eases.
- d)** Under these circumstances rain will freeze on contact with running surfaces and full pre-treatment should be provided even on dry roads. This is a most serious condition and should be monitored closely and continuously throughout the danger period.
- e)** Weather warnings are often qualified by altitudes in which case differing action may be required from each depot.

Table 2.2 - Treatment Matrix Guide

Weather Conditions Road Surface Conditions Road Surface Temperature (RST)	Treatment		
	Air Temperature	Salting (g/m ²)	Ploughing
Frost or forecast frost RST at or above -2°C		15	No
Frost or forecast frost RST below - 2°C and above - 5°C		20	No
Frost or forecast frost RST at or below -5°C and above -10°C and dry or damp road conditions		20 - 30	No
Frost or forecast frost RST at or below -5°C and above -10°C and wet road conditions (existing or anticipated)		30 - 40 salt / sand	No
Light snow forecast (<10mm)		20	No
Medium / heavy snow forecast		30 - 40	No
Ice formed (minor accumulations)	above -5°C	20	No
Ice formed	at or below -5°C	30 - 40 salt / sand	No
Snow covering exceeding 30mm		30 - 40 salt / sand	Yes
Hard packed snow / ice	above -8°C	30 - 40 salt / sand (successive)	No
Hard packed snow / ice	at or below -8°C	30 - 40 sand / salt (successive)	No
Rate of spread for precautionary treatments may be adjusted to take account of residual salt or surface moisture.			

Operational Plan

Part 3 - Operational Procedures

3.1 Introduction

3.1.1 Outline

The winter of 2009/10 was particularly difficult with the resilience of the winter service in Moray and elsewhere in the UK severely tested. It was therefore appropriate that the Council's Roads Maintenance Section fully review Moray's response to what was widely reported as being the worst winter for nearly 50 years.

The review was presented to the Council's Economic Development & Infrastructure Services Committee on 19th October 2010 who approved the 14 recommendations included in the review and agreed that it should be published on the Council's website at www.moray.gov.uk/winter.

The plan of action is designed to provide a service 06:00 – 21:30, with emergency cover thereafter (viz Part 1, Section 1.2.3). The plan, which is designed to be flexible enough to cover all foreseeable weather conditions normally experienced in this part of the country, will operate in various phases according to the time of day and weather conditions.

The plan consists of an emergency standby service outwith normal working hours, regular routine patrols by specialist treating and snow clearing vehicles commencing 06:00 hrs as necessitated by forecast information. The Council's own resources can be augmented by hired labour, vehicles and plant from local contractors although these may lack the appropriate training and specialist equipment required.

3.1.2 Stages of the Plan

In deploying the Council's resources and resources from other suppliers, Managers and Supervisors will take into account the priorities drawn up for all weather conditions, and will seek to ensure that the road network is dealt with in the sequence, and to the standards set out in Part 1, Section 2 headed "Priorities and Standards".

Supervisors in planning and executing the Winter Service operations, must give consideration to the needs of all employees to have periods of rest between periods of duty and must ensure that the current legislation relating to Drivers' Hours and the Working Time Directive are adhered to.

3.1.3 Delegation of Responsibilities

- a) The Roads Maintenance Manager is responsible for the operations of Roads Maintenance within Moray. In practice, he will concern himself with the policy objectives with regard to Winter Service operations and will ensure that adequate resources are allocated to meet the objectives and standards set out in the Operational Plan. He will also be responsible for ensuring that the Operational Plan is continuously reviewed in the light of experience and changing circumstances (see Section 3.1.1 regarding the 2010 review).

He will convene a pre-winter meeting with his operational staff, Grampian Police, Highland Constabulary, Aberdeenshire Council, Bear Scotland and other bodies whose assistance and co-operation is required for Winter Service operations, in order to make certain that these various parties are conversant with requirements and to ensure that effective communication is maintained between the relevant parties. He may convene a post-winter meeting with the same parties at the end of the Winter Service period to review the previous winter's working and consider whether or not policy changes are required.

The Roads Maintenance Manager and his staff will decide the date upon which Winter Service operations will commence and end as stated in Part 1, Section 1.2.3.

- b) The Roads Maintenance Manager will be responsible for ensuring that Winter Service operations are carried out in accordance with the policy of The Moray Council. He will ensure that his Supervisors and operators are conversant with the Operational Plan, and Managers will ensure that the standard of training etc, of the operatives is sufficiently high to enable them to carry out their allotted tasks. The Managers shall provide the Supervisors with all reasonable physical resources to enable them to carry out the work and shall have the authority to request the use of all the resources of the Council however deployed on normal works in the event of severe adverse weather conditions. They will be responsible, in consultation with the Roads Maintenance Manager, for the preparation of the Winter Service Operational Plan.

He will delegate the day to day responsibility for the organisation and supervision of Winter Service operations to his Duty Officers and Supervisors.

- c) The Duty Officers are responsible for deciding in conjunction with the Roads Maintenance Manager the daily action and any subsequent changes to that action. Daily (including the weekends) at or about 1400 hrs the Duty Officer will contact the Duty Supervisor to discuss and agree the required treatment action for that afternoon and the following morning. The discussion and agreement will be based on the weather forecasts from the Forecasting Authority, information from ice stations, if necessary the radar forecasting information, and any other source, i.e. Police or gritting crews. The agreed action will be recorded within the Vaisala IceMan system which can be accessed by the Police in Elgin.

The Duty Officer will collate all winter service records and pass these to Admin for filing.

- d) The Supervisors are wholly responsible for the day to day organisation and execution of the Winter Service operations and will take immediate action to implement the Winter Service Plan on receipt of adverse weather advice or in the event of sudden frost or snowfall. The Supervisors have complete authority to set the plan in action without reference to the Roads Maintenance Manager but shall at all times keep the Roads Maintenance Manager fully advised of the prevailing circumstances with regard to the progress of Winter Service Operations and shall seek the advice and assistance of the Managers in dealing with any augmented working undertaken or conditions outwith the scope of the Winter Service plan.

3.2 Working Arrangements

3.2.1 Standby Service

The Supervisors, in consultation with the Managers, will draw up a weekly duty rota for drivers and plant operators for both the standby service and for the early morning patrols to ensure that all specialist Winter Service vehicles and tractor loading shovels can be manned to execute the Winter Service operations plan.

Specialist Winter Service vehicles will be stationed at various depots for immediate use outwith working hours. Unless otherwise instructed the vehicles will be loaded and drivers will be available to receive instructions from the Supervisor. A duty Supervisor will be on standby to assess road conditions and to receive telephone calls from the Police or Officers of the Moray Council responsible for initiating emergency actions.

On receipt of an emergency call, the Supervisor will assess the situation and will, if necessary, call out standby crews to treat roads as required. Should it appear to the Duty Supervisor that the road conditions warrant treatment, he shall alert the other Duty Supervisor as it may also be necessary to call out additional drivers and vehicles in his area.

Drivers attending a callout will report the road conditions at the location to which they have been dispatched and in the area generally to the Duty Supervisor. The Duty Supervisor will log all telephone or radio calls seeking assistance together with the details of any action taken in response to it and any action by way of treating other locations, so that there is a permanent record for inspection, of the extent of Winter Service operations carried out.

3.2.2 Early Morning Patrols

The specialist Winter Service vehicles will be operated on early morning patrol service during the winter period when required which will entail the duty driver reporting to the Depot at the agreed time to commence the early morning patrol.

Special attention will be given to those locations which are designated as areas of particular hazard and drivers will report the road conditions on their prescribed route to the Supervisor on completion of their patrols.

Additionally, the Supervisors may, at the discretion of the Managers and if exceptional adverse weather conditions are expected, detail additional operatives to make themselves available for standby duties/early action.

3.2.3 Service Within Normal Working Hours (08:00-16:15 hrs Monday to Thursday, 08:00-14.00 hrs Friday)

- a) If, in the opinion of the Supervisors, road or weather conditions warrant it, Winter Service operations utilising the specialist vehicles will continue during the course of the working day. In addition to the specialist vehicles, the Supervisors can instruct the use of the Council's heavy goods vehicles on Winter Service operations. The vehicles will be fitted with snowploughs and/or gritters appropriate to the road conditions

The Supervisors are authorised in the event of prolonged spells of severe weather to call for the assistance of other Council Departments who might have suitable labour, vehicles and plant available, or by hiring labour, vehicles and plant from local contractors.

- b) Ice monitoring software, located in The Moray Council offices at Ashgrove Road, Elgin and Bridge Street, Keith is employed to determine road conditions. When a change of status indicating "alert" or "critical" condition is displayed at a ice monitoring station in his area, the Duty Supervisor will, having taken account of all factors known to him, dispatch a vehicle to inspect and treat conditions at the locations as necessary, and thereafter proceed to such other locations that the Supervisor considers may require treatment. Where faults in the system are either detected or suspected these should be recorded and reported to the Duty Officer.

In the event of roadside sensors malfunctioning, Vaisala should be contacted using the telephone number given in Appendix N.

3.2.4 Evening Pre-treatment (Only when directed)

- a) Where directed by the Duty Officer service will be provided. Specialist Winter Service vehicles will be ready for immediate use.
- b) The vehicles will be loaded as required and drivers will be in attendance at the depot. In addition to the drivers, the depot will be manned to receive telephone calls from the Forecasting authority, Police or officers in the Council responsible for initiating action.

3.2.5 Footways Treatment

The Priority for footway treatment is listed in Appendix E.

The standard practice for treating foot pavements will be to use neat salt although discretion is given to Supervisors to use sand/salt mixtures when weather conditions warrant it, and especially when dealing with ice which has been formed as a result of the refreezing of partially thawed snow.

In clearing a passage for pedestrians, any cleared snow will be left piled at the edge of the foot pavement until resources are available for its removal, where necessary. Special attention will be given at pedestrian crossings, road junctions where large numbers of pedestrians cross, bus stops, etc, and gaps should be left at these locations to allow pedestrians to cross without having to negotiate the heaped snow.

Special care will also be taken to ensure that street gullies are not blocked by piled snow as this may prevent water draining away at the onset of a thaw.

3.2.6 Thawing

During the thaw, the first responsibility of the Supervisors will be to ensure, as far as practicable, the road channels and verges are cleared in the area of street gullies and cross grips to allow melted snow to drain away. Only after the channels and cross grips have been cleared should an attempt be made to clear the stockpiled snow.

3.2.7 Lifting of Snow from Roads, etc

In extreme conditions after heavy snow falls it may be necessary to lift snow from streets. Snow cleared from the road will only be uplifted in exceptional circumstances, e.g., where existing piled snow is preventing further snow clearance from the road.

3.2.8 Arrangements with Third Parties

Treating of bus turning areas only in school premises where conditions warrant it will be carried out by Roads Maintenance staff. All other treatment to be carried out by janitorial staff. (As Appendix J)

a) Liaison with Grampian Police :-

Please refer to Appendix N for contact telephone numbers.

b) Liaison with Other Council Departments :-

Other Council Departments may be required to undertake the gritting/salting, and/or snow clearing of footways and/or roads in designated areas, by arrangement made prior to the onset of winter.

Refer to Appendix N for the relevant contacts and their telephone numbers.

c) Farmers Snow Ploughs :-

Details of Farmers regarding the use of privately owned tractors fitted with Council snowploughs are shown in Appendix U.

3.3 General Information

3.3.1 Communications

During Office Hours - Mondays to Fridays inclusive, telephone messages will be received by the Duty Staff in The Moray Council offices at Ashgrove and passed to the Duty Supervisor.

Outwith Office Hours - Telephone messages to be passed to Duty Supervisor as per rota in Appendix O

All vehicles engaged in Winter Service operations should be fitted with two-way radios. In addition, radio sets are installed at The Moray Council Depots, and one is based in the office of the Head of Direct Service in Academy Street, Elgin.

The Appendices to the Winter Service Operational Plan also contain a list of names, addresses and telephone numbers of all senior staff, supervisors and operatives who will be engaged in Winter Service operations, and a list of emergency telephone numbers of council contacts with adjoining councils, the emergency services, public bodies, the public utilities and weather forecasting bureaux, etc.

3.3.2 Weather Forecasts

The Forecasting Authority, currently the Meteorological Office, provides information throughout the Winter Service Period on a daily basis as below:-

- General Forecasts for the following 24 hours
- 2 - 5 day outlook forecast
- 24 hr forecast graphs for sites at Cabrach and Laich of Moray

The weather forecasts are computer delivered in text, graphical and radar formats. The forecast is generally provided at around 11:00 hrs and the forecast graphs are normally delivered by 14:00 hrs. If necessary, the Forecasting Authority will update the information thereafter to take account of changes that they consider significant, and this may change the programmed actions.

The forecast information, together with information about current weather conditions which is received from ice sensors, is stored and accessed from a bureau service operated by Vaisala Ltd. If there are any problems in accessing this information the help desk should be contacted on the telephone number given in Appendix N.

Where data is missing from information supplied by the Met. Office, they should be contacted on the telephone number given in Appendix N. Where discussion with a forecaster is desired the contact telephone number for Open Road is also given in Appendix N.

Weekends and Holidays :- The weather forecasts will be available as above on weekends and holidays. The Duty Officer will check the information available on the computer prior to contacting the Duty Supervisor at an agreed time.

Emergency Weather Forecasts :- The Meteorological Office may contact the Duty Officer to advise on changes on forecast information and advise recommendations.

3.3.3 Monitoring and Recording

During the Winter Period road conditions are monitored while the Roads Maintenance offices are staffed. The Meteorological Office, who monitor conditions regularly, are contracted to alert the Duty Officer of deteriorating conditions when the Roads Maintenance offices are not staffed.

a) Vaisala IceMan

The Duty Officer will contact the Duty Supervisor at or about 14:00 hrs on weekdays and at a time agreed on weekends and holidays. They will agree the action to be taken based on the following information :-

- Forecasting Authority weather forecast text, graphs and radar
- Information available from the ice stations
- Knowledge of existing situation on roads, i.e. existing weather conditions, previous salting regime, residual salt levels etc.

The agreed action will be recorded within Vaisala IceMan by the Duty Officer and this is available to the Police Station, Elgin and BEAR Scotland. The Duty Supervisor will update the Vaisala IceMan system on the actual treatment taken, start time and completion time of action and record road condition information and any other relevant information as per duties of Duty Supervisor.

A complete record will be maintained by Vaisala Ltd within their bureau system at their headquarters in Birmingham.

b) Road Conditions Reports

In order that the Roads Maintenance Manager can be kept advised of the road conditions throughout Moray, reports on road conditions in the Council area will be passed to the Duty Officer as follows :-

During Office Hours :- The Duty Officer will keep the Roads Maintenance Manager apprised of conditions.

Outwith Office Hours :- The Duty Supervisor will inform the Duty Officer of any abnormal conditions. The Duty Officer will keep the Roads Maintenance Manager apprised of exceptional conditions.

c) Driver's Road Treatment Log (Form WS2 in Appendix M)

Each driver will complete a treatment log which will include start and finish times, the action taken, the condition of the road treated, the materials used and the vehicle plant number. This log will be returned to the Supervisor weekly along with the driver's time sheet, and be forwarded to the Duty Officer for record keeping purposes.

d) Farmers Weekly Report (Form WS3 in Appendix M)

Farmers who are contracted to undertake winter service actions for the Council are required to notify the Supervisor prior to taking action, but where this is not possible should notify the Supervisor at some time during the day. The Supervisor will complete the Farmers Weekly Report sheet and return this to the Duty Officer for record keeping purposes.

e) Salt/Sand Issues and Stock Returns (Forms WS4 & WS5 in Appendix M)

The Supervisor will keep, and return to the Duty Officer on a weekly basis for record keeping purposes, all salt and sand issued during the week and the quantities of salt still in stock.

f) Meteorological Office

The Meteorological advisers are available 24 hours a day and can be contacted at any time by supervisory staff for advice. They are contracted to supply revised weather forecasts when a significant change is forecasted and to give advice over the telephone on all meteorological matters. If you are in any doubt about the weather and/or the forecast, the advice is to contact the meteorological advisers. Contact details are available in Appendix N.

3.4 Plant

3.4.1 Availability and Maintenance of Vehicles, Plant, etc

The maintenance and overhauling of all specialist winter service vehicles, plant and footway snowploughs prior to the commencement of Winter Service operations is the responsibility of the Fleet Services Manager. He will ensure that all items of winter service equipment are overhauled and are on station by the 1st October, with the exception of heavy ploughs which are to be on station by the 1st November.

The Fleet Services Manager will ensure that all footway snowploughs are on station by 1st November.

The Managers will check that all vehicles, plant and equipment are fully operational on return to station. The Managers will arrange for calibration of all gritting vehicles to be carried out.

A Duty Mechanic will be available at all times during the winter period to carry out routine maintenance and minor repairs allocated to him (See rota in Appendix Q).

3.4.2 Operation of Vehicles

While it is acknowledged that the drivers of vehicles engaged in Winter Service operations are operating in difficult conditions, it is nevertheless the driver's duty to take every precaution to avoid accidents.

Once the vehicles are on station and Winter Service operations have begun it will be the duty of the driver and/or operator for each vehicle and item of plant to carry out checks daily before starting duty. The inspection shall cover the fuel, oil and water levels and the lights, brakes and tyres, together with all bolts and couplings, plough fixings, spinners and safety rails. Vehicles on station but not on operational duties shall be checked, started and run up for at least half an hour each week.

Any fault revealed by the check shall be immediately reported to the Duty Mechanic. He will report to the Duty Supervisor whether the vehicle is fit to continue with Winter Service operations, or that it should be withdrawn from service for immediate repair at the Depot, or be transported to the Moray Council Vehicle Repair Depot. In the latter case, the Duty Supervisor, in consultation with the Vehicle Repair Depot Supervisor, shall decide if, depending on the length of time that any repair is likely to take, an alternative vehicle should be made available as a replacement for the unserviceable vehicle.

The amber flashing lights fitted to each vehicle must be kept rotating during treatment and snow clearing operations. In poor visibility, the vehicle's horn should be sounded as necessary but its use should be kept to a minimum consistent with safe driving and the need to cause as little inconvenience as is possible to residents, particularly during early morning and late night working.

Any vehicle engaged in Winter Service operations must not be driven at speeds in excess of 20 mph and in urban areas or where traffic is heavy, the speed should be further reduced to ensure that flying salt/sand does not injure pedestrians or damage other vehicles on the road. The rear end of winter service vehicles should be signed so that following vehicles are aware that treatment is under way.

Snow ploughs and scrapers must always be raised above the road surface when passing over sections of road which are clear of snow and ice and drivers should constantly be on the lookout for manhole covers, street tobies or other obstructions which may be standing proud of the road surface.

It is the responsibility of the driver of any vehicle to ensure that the hopper or the platform of his vehicle is not left loaded with salt or sand/salt mixture for more than forty-eight hours. If the salt or sand/salt mixture has not been used for this period of time, the hopper and/or platform should be emptied and immediately refilled with fresh material.

It is the responsibility of the driver of any vehicle to ensure that all loose materials are removed from ledges, etc. to prevent damage to windscreens, etc. of other road users.

If the vehicle has been driven during heavy rain, the driver should check the salt or sand/salt mixture to ensure that caking has not taken place. If it has, the vehicle should be emptied and immediately refilled with fresh material.

While engaged in Winter Service operations, the vehicle radio must be kept switched on. Correct radio procedure will be observed at all times to ensure that urgent messages can be relayed by the Duty Supervisor without interference. Certain areas are subject to poor radio reception and where a driver suspects that his vehicle has been out of radio communication in an area of poor radio reception, he should immediately upon leaving that area, report his location to his Supervisor.

3.5 Materials and Equipment

3.5.1 Salt and Salt/Sand Stocks

Salt - Stocks of salt will be built up to the predetermined levels indicated in the contract requirements with the approved salt supplier. It will be the responsibility of the Roads Maintenance Manager to maintain the agreed stock levels at all storage points as per the predetermined schedule. It will be the responsibility of the Supervisor to make a weekly return of salt receipts and issues to the Duty Officer for record keeping purposes by 1600 hrs on Thursday of each week.

Salt/Sand - Stocks of salt/sand mix, at a ratio of 1:1, will be established by mid October and will be maintained through the winter.

It will be the responsibility of the Supervisor to continuously monitor the stocks of salt/sand mix in the storage areas within their area and replenish these stocks as required.

Salt/Sand mixtures will be mixed in the storage areas in accordance with the instructions of the Supervisor in that area and will generally consist of one part sand to one part salt by weight.

3.5.2 Use of Materials

In general neat salt will be used on all roads except when adverse weather conditions as detailed in Table 2.2 (Treatment Matrix Guide) deem necessary. The use of neat salt or of the salt/sand mixture may be varied at the discretion of the Duty Officer or Supervisor depending upon road and weather conditions.

It shall be the responsibility of the Supervisors to ensure that all storage areas within his operational area are allocated a loading facility during the period of early morning patrols or when general Winter Service operations are being carried out.

During the spreading of salt, especially in built-up areas, care must be taken to keep salt clear of trees, hedges, shrubs, lawns, etc.

3.5.3 Snow Fences and Warning Signs, etc

The Roads Maintenance Manager shall consider the erection of semi-permanent snow fences and 'ICE' hazard signs in those areas where drifting snow and/or ice habitually cause hazard. He shall consult the land owner and obtain his approval prior to erection of any snow fencing.

The Supervisor will remove the snow fences and 'ICE' hazard signs when the possibility of adverse weather conditions has passed, but not later than the end of April. Snow fences will also be removed immediately on request of the person on whose land they have been placed.

The Managers will ensure that a number of portable 'ICE' hazard warning signs are distributed to Supervisors and to each depot so that they can be erected in an emergency at any especially hazardous location, where the problem cannot be resolved by normal winter service treatment.

The locations of warning signs are listed in Appendix K.

3.5.4 Grit Boxes

Road Maintenance will provide and maintain grit boxes at locations which have been identified as being potentially hazardous, so that sand/salt mixtures are readily available at these locations to roadmen, other Council employees, or local residents, should they choose to use this facility.

The locations and condition of all grit boxes should be reviewed annually in late summer/autumn.

The location of Grit Boxes are as listed in Appendix G.

3.6 Road Closures and Gates

3.6.1 Road Closures

The closure of a road under severe winter conditions can only be authorised by the Police, but the Police or Roads Maintenance may carry out the appropriate signing. It is absolutely essential that there is consultation and co-operation between both parties in the use of signs. For a closure instigated by the Police during the night, the Duty Supervisors affected must be informed as soon as possible, and where the closure initiative comes from Roads Maintenance the Police should be contacted immediately to obtain authorisation.

Where Roads Maintenance personnel close a section of road that section should be checked to ensure that there are no vehicles stuck within the section.

Whilst snow clearing work is taking place within a blocked section, it is imperative that vehicular traffic is kept out and this shall be done by placing approved type barriers across the road and verge.

Where private/commercial vehicles that have become stuck and/or abandoned in a snowstorm and are preventing snow-clearing operations from proceeding, the Roads Maintenance Supervisor is authorised to move these vehicles clear of the carriageway only after Police authority has been received. Where a driver of a commercial vehicle is in attendance, he will be asked to attach a towing line to get his vehicle clear and he must accept responsibility for any resulting damage.

3.6.2 Snow Gates

Snow gates are located on major roads where experience of the weather conditions has indicated their requirement. These gates are located as detailed in Appendix K.

Opening and closure of gates and associated flap down signs will only take place with authorisation from the Police. (Police contact details are available in Appendix N).

3.7 Health & Safety

3.7.1 General Duty

It is the duty of The Moray Council to comply with the requirements of the Health and Safety at Work Act 1974 and accordingly the Council is committed to providing a safe and healthy environment for work, safe systems of work, safe equipment and an adequate standard of welfare facilities for all its employees.

The Council recognises the need for training and instruction to enable employees to carry out their tasks competently and safely and undertake to provide such information, instruction and training as will enable them to carry out these tasks without risk to themselves and others.

3.7.2 Roads Maintenance Health & Safety Policy

It is the policy of the Roads Service to ensure that all appropriate action is taken to prevent hazards to the health and safety of its employees and of the general public which may arise from any of the department's work activities.

To this end the service has in place a Health & Safety Policy and has produced a safety manual containing the following :-

- Safety Policy
- Organisation
- Risk assessment
- Safe Systems of Work

3.7.3 Winter Service - Health & Safety

Although the Roads Maintenance Manual for Health & Safety contains advice which is relevant to all of the activities involving roads employees it is considered appropriate to include in the Winter Service Operational Plan, some guidance which relates particularly to winter operations, some of which is included in the general policy document, but it is thought useful to highlight here.

3.7.4 Remote Snow Clearing Operations

In the event of a breakdown or a prolonged stoppage :-

- Maintain radio contact
- Describe your location
- Unless shelter is close at hand, remain in your vehicle
- Check the position of any other vehicle in the vicinity

Should assistance be unavailable and it is necessary to use the survival kit the following points should be observed :-

- Remove any wet clothing
- Make use of the survival bag or metallic blanket
- Candles provide heat and light but should only be used if there is a through-flow of air
- Maintain a supply of fresh air in the cab if the engine is left running. **Exhaust fumes can kill.**
- Do not go to sleep. Sleep lowers your resistance.

3.7.5 Risk assessments

A risk assessment exercise has been undertaken for some of the gritting routes, in order to identify particular hazards that drivers need to be aware of. The evaluation and recommendations will be made available to all drivers, who will be expected to familiarise themselves with the assessment and to act in accordance with the recommended controls. Assessments have been carried out in order of priority in terms of risk; remote and high routes have been considered first, to be followed by assessment of all other routes.

3.8 Training

3.8.1 Pre-winter Training / Briefing

Agents or Supervisors will meet with all winter operatives before the middle of October and deliver a pre-winter briefing discussing matters of procedure and Health and Safety for the operation of the winter service. The following issues will be Covered :-

1. Driving Safely Policy (ref Section 5.6 of Moray Councils Safety Management System) – Drivers to be briefed on the main points in the policy.

2. Safe use of Radios – Operatives are encouraged to use the radio system which was installed into vehicles in 2011. The system has similar functionality to mobile phones: radio to radio private calls, selected group calls, radio to land line or land line to radio calls and call forwarding and has better coverage than had the previous system. The new radios are able to track the position of vehicles in which they are fitted, an important safety feature for lone workers especially when combined with a 'panic' button. Tracking will also allow the Council to more easily defend itself against any claims of negligence (providing evidence of road treatment, timing of treatment, speed of vehicle etc).

As noted in the policy for Driving Safely it is specifically an offence to use a mobile phone whilst driving, however the use of press to talk radio systems is not specifically illegal (although in some circumstances it may be considered as careless driving). Therefore you are still advised to stop, where it is safe to do so, before using the radio. Operatives should talk to their Supervisor should they require any further guidance on the use of radios.

3. Outline Drivers Duties – Refer to Winter Service Operational Plan (App. V) and drivers blue route books.

4. Drivers who are assigned to vehicles with which they are unfamiliar should request familiarisation training before taking the vehicle out on the road.

5. Drivers who encounter conditions significantly different to those expected when driving their route should advise the Supervisor of these changed conditions as soon as practical. In emergency situations Supervisors should be notified as soon as possible.

6. Tachos – Tachos must be used in all Council vehicles including pickups. If no Tacho fitted a logbook must be used. If train weight is over 3.5 tonne and Tacho is not being used you are at risk of a fine of up to £2000. If digital tacho in vehicle, put "out of scope" for winter operations.

7. When on standby no haulage work to be carried out unless covered by domestic rules. Please advise your Supervisor of any concerns or queries.

8. Treatment Log – This is our main record of treatment and our defence if we are challenged by insurers or in court therefore be accurate. For all priority routes, secondary routes and footway treatments (with Kubotos) you should clearly indicate actual start / finish times of treatment, the route or area treated, the conditions encountered and treatment applied. Treatment logs should be completed and returned to Supervisors weekly or daily as appropriate.

9. Timesheets – Make sure all plant used is recorded on the sheet and state the route or area treated and start and finish times of your shift.

10. Routes – Blue routes book should be available in each vehicle or in your depot, they include details of priority and secondary routes, a list of public roads and streets to be treated and risk assessments for priority routes.

11. Route changes / priorities in snow conditions – Discuss ploughing routes and specific priorities in snow conditions etc.
12. Changes to routes – highlight any changes from previous years.
13. Footway – Footway tractor operators should consider the possible impact of leaving piles of snow at doors and gates and be aware of stability risk to tractors when crossing areas of compacted snow e.g. snowfall from roofs. Where resources allow footway support crews should attend to areas inaccessible to tractors, particularly well used footways such as outside public buildings, pedestrian crossings, main crossing points, bus stops etc.
14. Report time of route completion, tonnages of salt/sand used and road/weather conditions to Supervisor on completion of route.
15. Standby changes – If you want to swap your standby for a reason, arrange cover yourself, notify your Supervisor in advance, and remind him again nearer the time.
16. Driver CPC – 5 days training to be carried out over 5 years which must be completed by September 2014. Also issue reminder to contractor drivers.
17. Lone workers – Report every couple of hours to say where you've been and where you're going – that way we know where to start looking if something happens. Drivers are also reminded of the 'panic button' on the radio system should they get into difficulties and are unable to communicate with their Supervisor.
18. Level Crossings – Stop gritting at "Stop" line, start again on other side. Phone signalman before ploughing over crossing and call after.
19. Drivers to sign attendance list to confirm participation in this Pre-Winter Training/Briefing.

3.8.2 Training of LGV Drivers for operation of Winter Service Vehicles.

It was previously Council policy to train Winter Service LGV drivers to City & Guilds standards but from 2012 onwards drivers will now be trained and assessed for a Scottish Vocational Qualification.

For those drivers who have not yet attained a C&G or SVQ, the following policy will be applied :-

Each driver will be required to have a minimum of 5 hours operational experience as second man in a vehicle, and approximately 20 hours operational experience as a driver under supervision. This training must be recorded on the trainee's time sheet. The operational experience should include the mounting and de-mounting of gritter boxes, ploughs etc, the use of a gritter in both part-loaded and fully loaded states, and a plough also in both part-loaded and fully loaded states. Having satisfactorily fulfilled those requirements the driver will be assessed by his Supervisor and must be deemed competent before being allowed to operate the equipment without supervision. When considered suitably experienced by his Supervisor, the driver will undertake assessment for the Winter Service SVQ by an approved internal assessor (assessment period approx. 5hrs)

3.8.3 Training of staff in the Interpretation of Weather Forecasting Information and in the Decision Making Process for Winter Treatments.

Training is carried out on a regular basis for those who are involved in the interpretation of weather forecasts and the use of ice prediction systems. This training is carried out by the providers, Vaisala and the Meteorological Office.

All staff training records are maintained by the Roads Maintenance Manager.

**THE MORAY COUNCIL
DIRECT SERVICES - ROADS MAINTENANCE
WINTER SERVICE OPERATIONAL PLAN**

APPENDIX A

GRITTER ROUTES

Roads within Moray Council's area range in height from sea level in the north, to over 600m above sea level in the south. The weather conditions and road surface temperatures vary considerably between these 2 levels and often result in winter treatment only being necessary on higher roads.

The following pages in this Appendix detail each of our 18 Priority 1 gritter routes as they would be carried out on an occasion when all routes are being actioned. The table below describes any variation to these routes on occasions where we choose to treat only 'High' or 'Very High' routes.

Changes to Route when :-		
Route Name	only 'High' and 'Very High' routes are being treated	only 'Very High' routes are being treated
ELGIN 4 - Dallas	Start at bottom of Buinach Brae. Additionally treat B9010 between C3E Jct and C14E Jct & stop at Auchtertyre Quarry entrance	Route not treated
ELGIN 5 - Rothies	Start at Birnie Road roundabout. Continue from Orton Railway Bridge to additionally treat B9103 to stop at A96 Jct	Route not treated
DAVA 1 - Dava/Conicavel	Start at A940 Knockomie Meadows roundabout & treat A940 & B9007 only.	Start at A940 Logie School & treat A940 & B9007 only.
BUCKIE 1 - Fochabers / Spey Bay / Braes of Enzie	<i>Buckie 2 (High) route is treated instead, incorporating higher parts of both Buckie 1 and Buckie 2 routes. (Buckie 2 (High) is detailed further on in this Appendix)</i>	<i>Routes not treated</i>
BUCKIE 2 - Portgordon / Cullen / Deskford		
DUFFTOWN 1 - Glenrinnies / Ballindalloch	No change (treat whole route)	Start at 30mph signs on Conval Street & end at A95 Jct. at Delnashaugh.
DUFFTOWN 2 - Corsemaul / Cabrach	No change (treat whole route)	A920 - Start at bottom of Coldhome Brae, & end at Aberdeenshire Boundary A941 - Start at Tomnoan, & end after treating Cabrach, U8H & U86H.

APPENDIX A

GRITTER ROUTES

Gritter Routes

ROUTE ELGIN 1 - **Miltonduff/Burghead** (*Low ground*)

ROUTE ELGIN 2 - **Garmouth/Lhanbryde** (*Low ground*)

ROUTE ELGIN 3 - **Lossiemouth** (*Low ground*)

ROUTE ELGIN 4 - **Dallas** (*High ground*)

ROUTE ELGIN 5 - **Rothies** (*High ground*)

ROUTE ELGIN 6 - **Elgin Streets** (*Low ground*)

ROUTE FORRES 1 - **Forres/Dyke/Kinloss** (*Low ground*)

ROUTE DAVA 1 - **Dava/Conicavel** (*Very high ground south of Jct.B9007, otherwise high ground*)

ROUTE SKATENEUK 1 - **Archiestown/Knockando** (*High ground*)

ROUTE BUCKIE 1 - **Fochabers/Spey Bay/Braes of Enzie** (*High ground south of A98 only*)

ROUTE BUCKIE 2 - **Portgordon/Cullen/Deskford** (*High ground south of A98 only*)

ROUTE BUCKIE 2 (HIGH) - **Braes of Enzie/Deskford**

ROUTE KEITH 1 - **Dufftown/Newmill/Keith** (*High ground*)

ROUTE KEITH 2 - **Knock/ Grange/Rothiemy** (*High ground*)

ROUTE DUFFTOWN 1 - **Glenrinn/Ballindalloch** (*Very high ground S. of A95, otherwise high ground*)

ROUTE DUFFTOWN 2 - **Corsemaul/Cabrach** (*Very high ground*)

ROUTE DUFFTOWN 3 - **Craigellachie/Aberlour/Edinvillie** (*High ground*)

ROUTE TOMINTOUL 1 - **Braes of Glenlivet/Glenlivet/Avonside** (*Very high ground*)

ROUTE TOMINTOUL 2 - **Brig O'Brown/Lecht** (*Very high ground*)

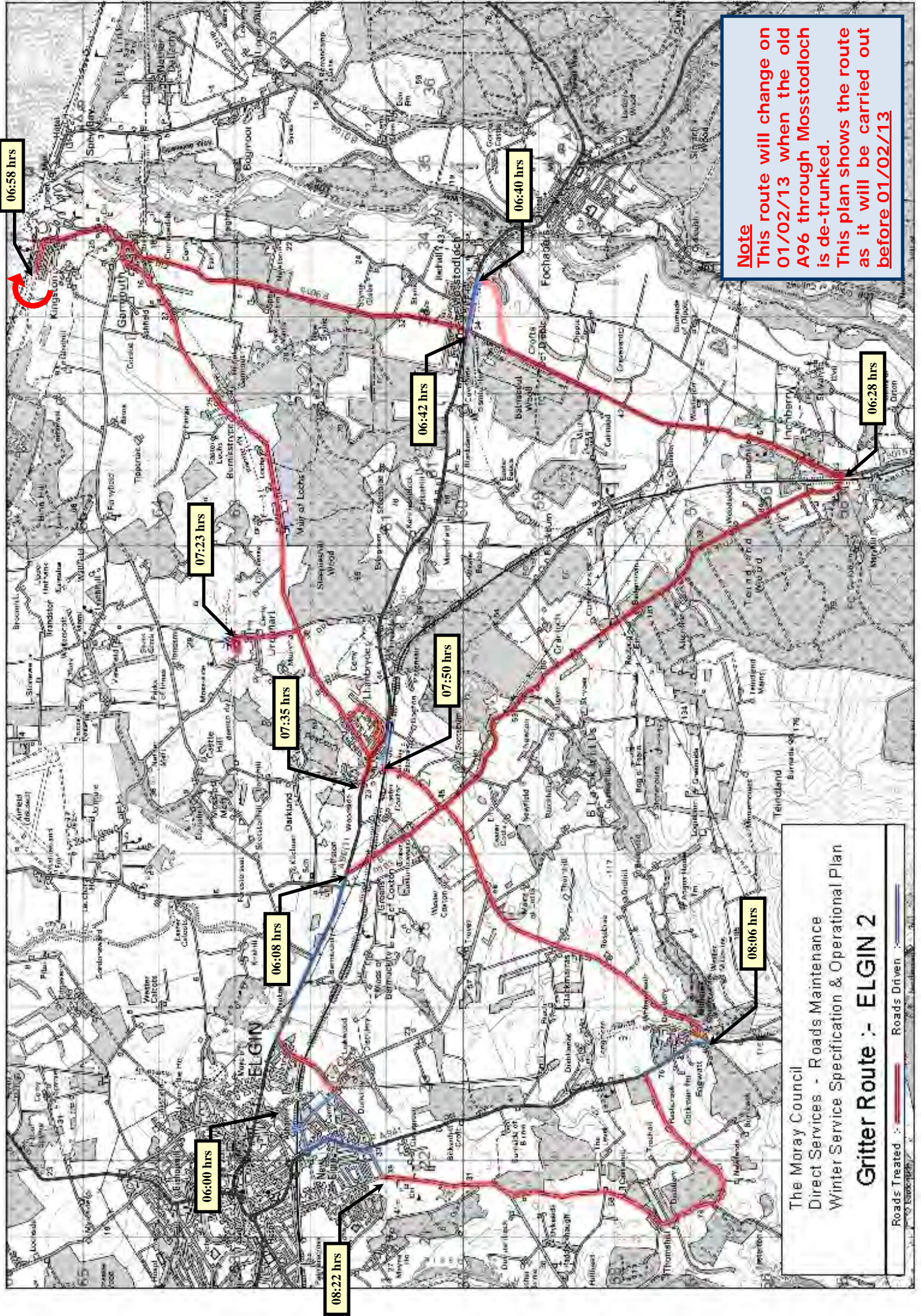
THE MORAY COUNCIL
DIRECT SERVICES - ROADS MAINTENANCE
WINTER SERVICE OPERATIONAL PLAN

APPENDIX A

GRITTER ROUTES

<u>Route ELGIN 1 – Miltonduff / Burghead</u>	TIME	TREATED (MILES)	RUNNING (MILES)	TOTAL (MILES)
Leave Ashgrove Depot	06:00			0.0
Treat Ashgrove Road from Depot to A96	06:01	0.2		0.2
Drive to Maisondieu Rd / Pansport Rd roundabout	06:03		0.4	0.6
Treat Maisondieu Rd, Station Rd, Hay St and Northfield Terr. To A96	06:07	1.1		1.7
Drive back up Northfield Terrace	06:08		0.1	1.8
Treat South St westbound to A96	06:09	0.3		2.1
Drive Pluscarden Road and B9010 to C3E Jct Pittendriech	06:14		1.4	3.5
Treat C3E to C26E Jct. Miltonduff	06:19	1.3		4.8
Treat C26E to A96 Newton Toll Jct.	06:29	2.2		7.0
Drive across A96 Staggered Jct.	06:30		0.1	7.1
Treat B9013 to Burghead	06:49	4.4		11.5
Treat St Aethans Road, Grant Street, Granary Street to Church Street	06:53	0.8		12.3
Treat Church Street to Harbour and Turn	06:55	0.1		12.4
Drive Church Street to Granary Street	06:56		0.1	12.5
Treat Church Street to Grant Street	06:57	0.1		12.6
Treat Grant Street to Granary Street	06:58	0.2		12.8
Drive Grant Street, St Aethans Road to Fraser Road Jct.	06:59		0.1	12.9
Treat Fraser Road to B9040 Jct. (Redcraig)	07:02	0.7		13.6
Treat B9040 to B9012 Jct. at Williamston and Turn	07:11	2.3		15.9
Drive B9040 to Fraser Road Jct. (Redcraig)	07:18		2.3	18.2
Treat B9040 Fraser Road Jct. to B9013 Jct.	07:19	0.3		18.5
Drive B9013 to B9089 Jct.	07:20		0.2	18.7
Treat B9089 to RAF Kinloss entrance (Crash Gate 3) and Turn	07:41	5.2		23.9
Drive B9089 from RAF Kinloss entrance to C25E Jct. at Wards	07:50		3.5	27.4
Treat C25E from B9089 Jct. to C25E West Spur Road	08:01	3.1		30.5
Drive C25E (West Spur Road) to B9012 Begrow Jct.	08:03		0.5	31.0
Treat B9012 from C25E Begrow Jct. through Duffus to Morriston Road, Elgin	08:19	5.0		36.0
Drive to Ashgrove Depot	08:22		1.5	37.5
Totals -	02:22	27.3	10.2	37.5

Note : Treat round all roundabouts



Note
This route will change on 01/02/13 when the old A96 through Mosstodloch is de-trunked. This plan shows the route as it will be carried out before 01/02/13

The Moray Council
Direct Services - Roads Maintenance
Winter Service Specification & Operational Plan
Gritter Route :- ELGIN 2
Roads Treated :- Roads Driven :-

**THE MORAY COUNCIL
DIRECT SERVICES - ROADS MAINTENANCE
WINTER SERVICE OPERATIONAL PLAN**

APPENDIX A

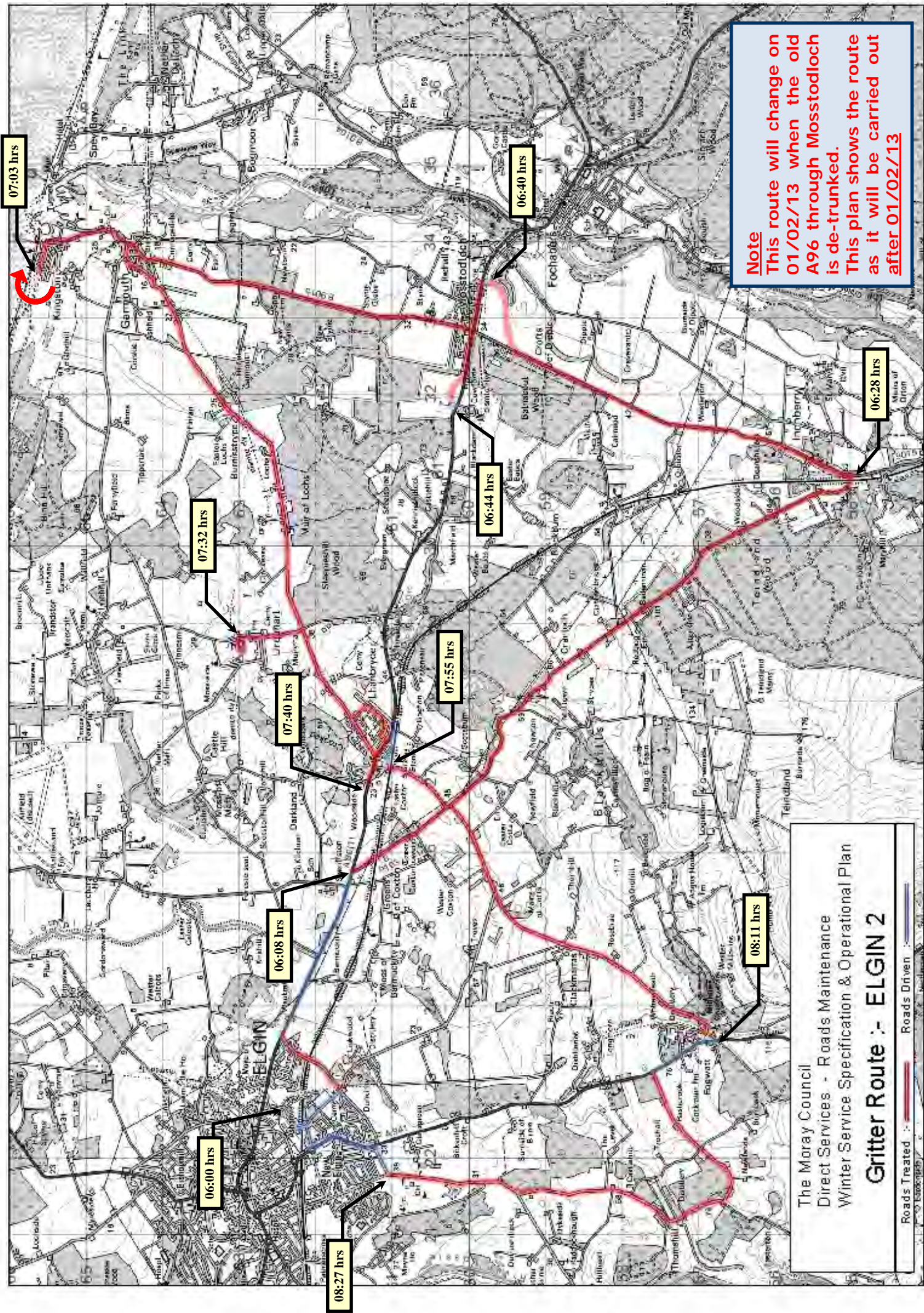
GRITTER ROUTES

<u>Route ELGIN 2 – Garmouth / Lhanbryde</u>	TIME	TREATED (MILES)	RUNNING (MILES)	TOTAL (MILES)
Leave Ashgrove Depot	06:00			0.0
Drive Ashgrove Road, Linkwood Road, to Reiket Lane	06:01	0.3		0.3
Treat Reiket Lane to A96(T)	06:04	0.7		1.0
Drive A96(T) to B9103 Jct. (Sheriffston)	06:08		2.1	3.1
Treat B9103 from A96 to B9015 Jct. (Orton Railway Bridge)	06:28	5.4		8.5
Treat B9015 from B9103 Jct. to A96(T) Coul Brae Roundabout	06:40	3.8		12.3
Drive A96(T) Coul Brae Roundabout	06:40		0.1	12.4
Drive B9015 (Old A96) Main Road, Mosstodloch to B9015 (Garmouth Road) Jct.	06:42		0.4	12.8
Treat B9015 from Main Road, Mosstodloch to Kingston (up to and including turning circle at west end)	06:58	4.1		16.9
Drive B9015 to C1E Jct. at the Cross, Garmouth	07:07		1.1	18.0
Treat C1E to C18E Urquhart Jct.	07:20	3.7		21.7
Treat C18E, Station Road to Beils Brae (north Jct.)	07:23	0.5		22.2
Treat Beils Brae (anti-clockwise)	07:27	0.2		22.4
Drive Station Road and C18E to C1E Jct.	07:29		0.4	22.8
Treat C1E, Garmouth Rd, from C18E Urquhart Jct. to St Andrews Road, Lhanbryde	07:33	1.2		24.0
Treat St Andrews Road to A96(T) West Roundabout & turn	07:35	0.6		24.6
Drive St Andrews Road to Garmouth Road	07:37		0.6	25.2
Treat St Andrews Road to A96(T) East Roundabout & turn	07:43	1.8		27.0
Drive St Andrews Road to Robertson Road Jct.	07:44		0.1	27.1
Treat Robertson Road loop to Garmouth Road Jct.	07:47	0.6		27.7
Drive Garmouth Road to St Andrews Road Jct.	07:48		0.4	28.1
Drive St Andrews Road & A96(T) (westwards) to C1E Jct.	07:50		0.4	28.5
Treat C1E from A96(T) to A941 at Fogwatt	08:06	3.8		32.3
Drive A941 from C1E Jct. to C2E Jct. Rashcrook	08:08		0.7	33.0
Treat C2E from A941 Jct. to Sandy Road, Elgin	08:22	4.2		37.2
Drive to Ashgrove Depot	08:26		1.3	38.5
Totals -	02:26	30.9	7.6	38.5

Note : Treat round all roundabouts, except those on A96(T)

Note :

This route will change on 01/02/13 when the old A96 through Mosstodloch is de-trunked. The above text details the route before 01/02/13.



Note
This route will change on 01/02/13 when the old A96 through Mosstodloch is de-trunked. This plan shows the route as it will be carried out after 01/02/13

The Moray Council
Direct Services - Roads Maintenance
Winter Service Specification & Operational Plan
Gritter Route :- ELGIN 2
Roads Treated :- Roads Driven

**THE MORAY COUNCIL
DIRECT SERVICES - ROADS MAINTENANCE
WINTER SERVICE OPERATIONAL PLAN**

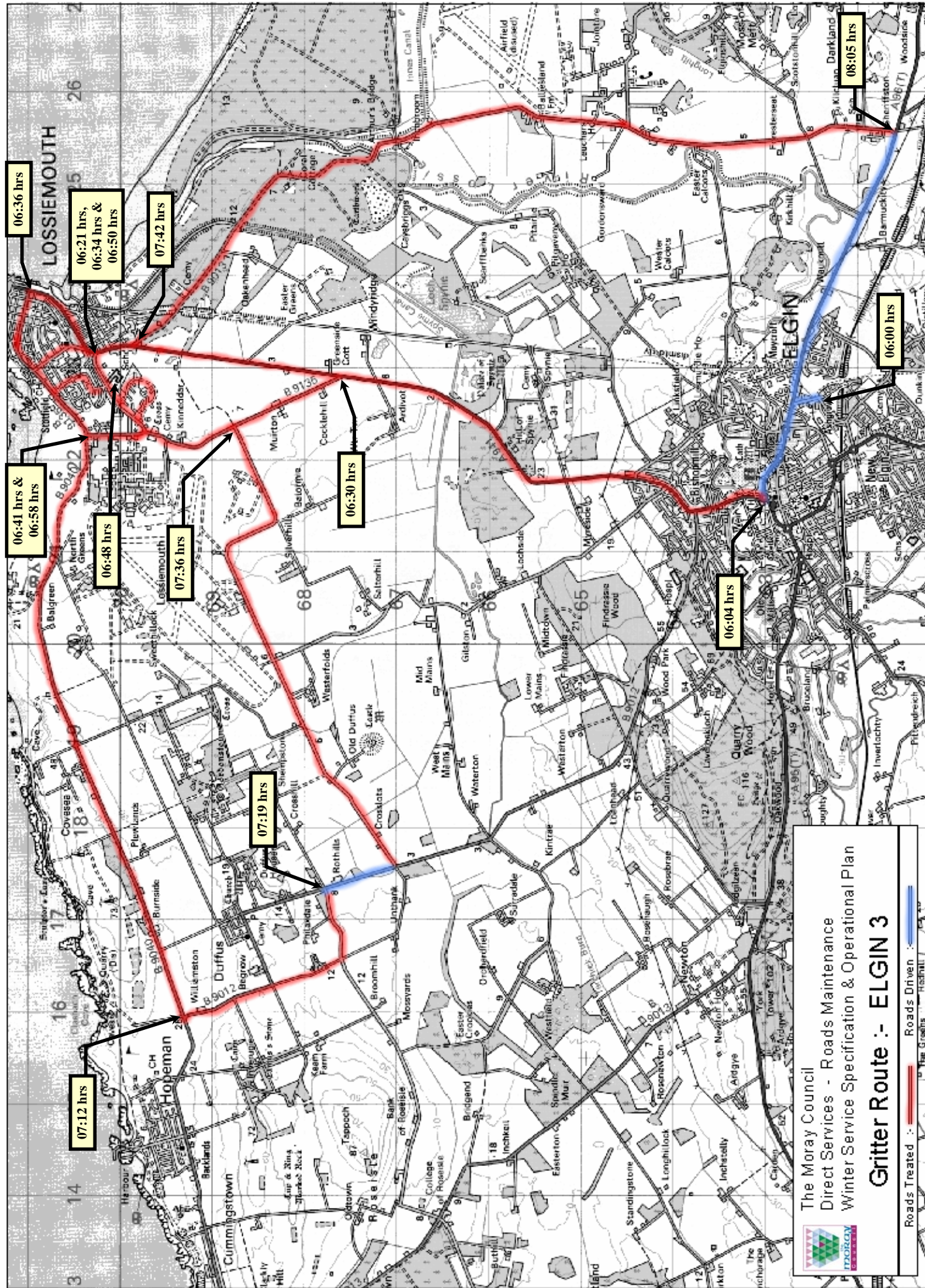
APPENDIX A

GRITTER ROUTES

<u>Route ELGIN 2 – Garmouth / Lhanbryde</u>	TIME	TREATED (MILES)	RUNNING (MILES)	TOTAL (MILES)
Leave Ashgrove Depot	06:00			0.0
Drive Ashgrove Road, Linkwood Road, to Reiket Lane	06:01	0.3		0.3
Treat Reiket Lane to A96(T)	06:04	0.7		1.0
Drive A96(T) to B9103 Jct. (Sheriffston)	06:08		2.1	3.1
Treat B9103 from A96 to B9015 Jct. (Orton Railway Bridge)	06:28	5.4		8.5
Treat B9015 from B9103 Jct. to A96(T) Coul Brae Roundabout	06:40	3.8		12.3
Drive Coul Brae roundabout	06:40		0.1	12.4
Treat B9015 Main Road, Mosstodloch to A96(T) Cowfords Roundabout, and turn	06:44	1.1		13.5
Drive Main Road, Mosstodloch to B9015 Garmouth Road Jct.	06:47		0.7	14.2
Treat B9015 from Main Road, Mosstodloch to Kingston (up to and including turning circle at west end)	07:03	4.1		18.3
Drive B9015 to C1E Jct. at the Cross, Garmouth	07:12		1.1	19.4
Treat C1E to C18E Urquhart Jct.	07:25	3.7		23.1
Treat C18E, Station Road to Beils Brae (north Jctn)	07:28	0.5		23.6
Treat Beils Brae (anti-clockwise)	07:32	0.2		23.8
Drive Station Road and C18E to C1E Jct.	07:34		0.4	24.2
Treat C1E, Garmouth Rd, from C18E Urquhart Jct. to St Andrews Road, Lhanbryde	07:38	1.2		25.4
Treat St Andrews Road to A96(T) West Roundabout & turn	07:40	0.6		26.0
Drive St Andrews Road to Garmouth Road	07:42		0.6	26.6
Treat St Andrews Road to A96(T) East Roundabout & turn	07:48	1.8		28.4
Drive St Andrews Road to Robertson Road Jct.	07:49		0.1	28.5
Treat Robertson Road loop to Garmouth Road Jct.	07:52	0.6		29.1
Drive Garmouth Road to St Andrews Road Jct.	07:53		0.4	29.5
Drive St Andrews Road & A96 (Westwards) to C1E Jct.	07:55		0.4	29.9
Treat C1E from A96 Jct. to A941 at Fogwatt	08:11	3.8		33.7
Drive A941 from C1E Jct. to C2E Jct. Rashcrook	08:13		0.7	34.4
Treat C2E from A941 Jct. to Sandy Road Elgin	08:27	4.2		38.6
Drive to Ashgrove Depot	08:31		1.3	39.9
Totals -	02:31	32.0	7.9	39.9

Note : Treat round all roundabouts, except those on A96(T)

Note :
This route will change on 01/02/13 when the old A96 through Mosstodloch is de-trunked.
The above text details the route after 01/02/13.





The Moray Council
 Direct Services - Roads Maintenance
 Winter Service Specification & Operational Plan

Gritter Route :- ELGIN 3

Roads Treated : — Roads Driven : —
© The Grids

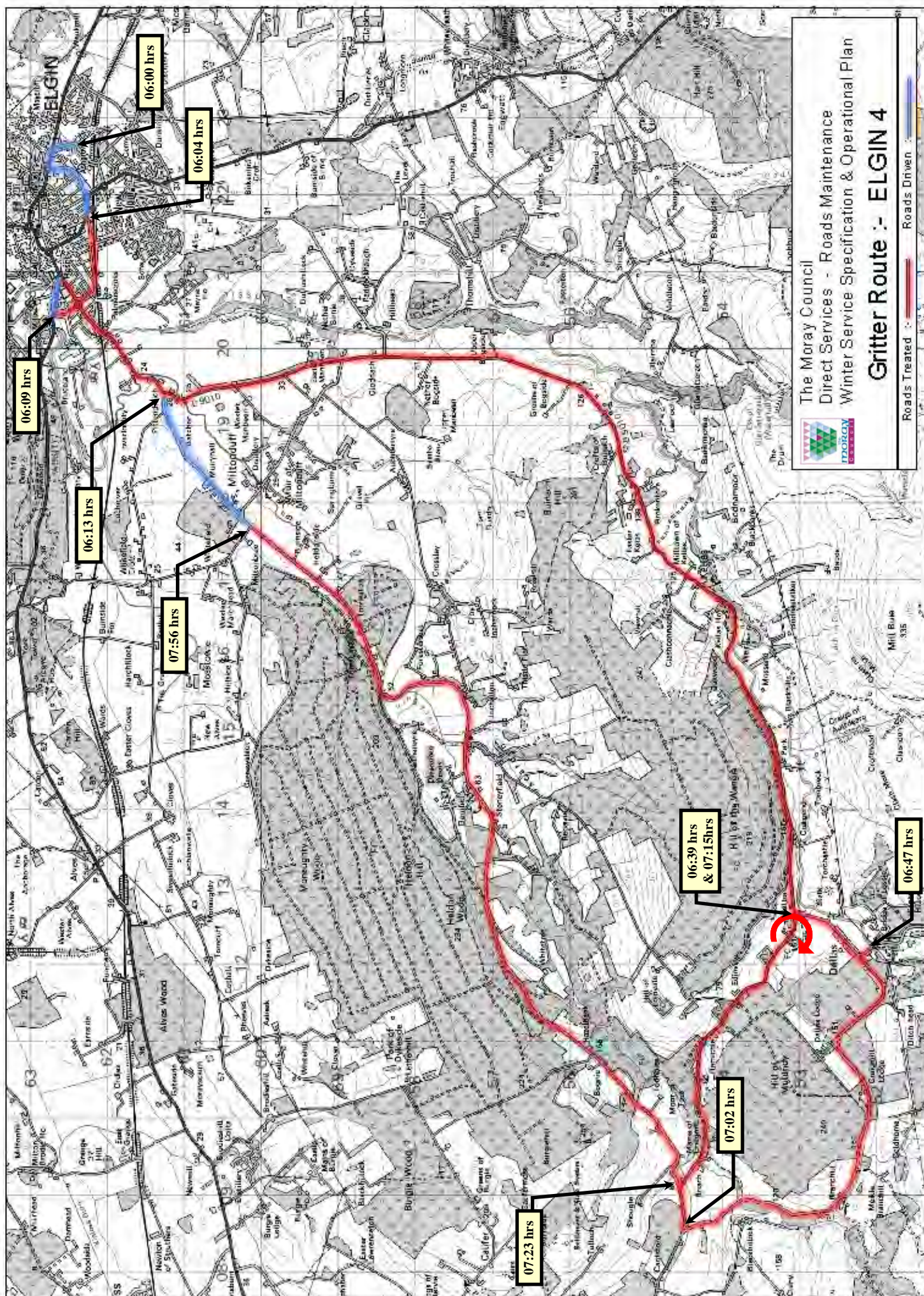
THE MORAY COUNCIL
DIRECT SERVICES - ROADS MAINTENANCE
WINTER SERVICE OPERATIONAL PLAN

APPENDIX A

GRITTER ROUTES

<u>Route ELGIN 3 - Lossiemouth</u>	TIME	TREATED (MILES)	RUNNING (MILES)	TOTAL (MILES)
Leave Ashgrove Depot	06:00			0.0
Drive to A941 Jct. on Alexandra Road	06:04		0.8	0.8
Treat Cumming St, Bishopmill Brae, North St, Lossiemouth Road and A941 to Lossiemouth	06:19	4.6		5.4
Treat Elgin Road to Coularbank Road Jct.	06:21	0.3		5.7
Treat Coularbank Road to Jct. B9135 on Muirton Road	06:24	0.7		6.4
Treat B9135 to Jct. with A941	06:30	1.5		7.9
Drive A941 to Coularbank Road Jct.	06:34		1.7	9.6
Treat Elgin Road, Clifton Road and Pitgaveny Street	06:36	1.1		10.7
Treat Queen Street and Stotfield Road to Muirton Road Jct.	06:41	1.2		11.9
Treat Muirton Road to Jct. with Coularbank Road	06:43	0.4		12.3
Drive Coularbank Road to Boyd Anderson Drive	06:44		0.1	12.4
Treat Boyd Anderson Drive	06:47	0.6		13.0
Drive to Lossiemouth High School Bus Turning Circle	06:47		0.1	13.1
Treat Lossiemouth High School Bus Turning Circle	06:48	0.1		13.2
Drive to School Brae	06:50		0.4	13.6
Treat School Brae and St Gerardines Road	06:52	0.4		14.0
Drive Stotfield Road (St Gerardines Road to Tulloch Brae)	06:53		0.2	14.2
Treat Tullochs Brae, MacDonald Drive and Rinnes Drive	06:55	0.5		14.7
Drive Coularbank Road and Muirton Road to B9040 Jct.	06:58		0.9	15.6
Treat B9040 from B9135 Jct. to B9012 Jct. Williamston	07:12	4.2		19.8
Treat B9012 from B9040 Jct. to C25E Begrow Jct.	07:14	0.6		20.4
Treat C25E (West Spur Rd) from B9012 Begrow Jct. to C25E	07:17	0.5		20.9
Treat C25E from C25E (West Spur Rd) to B9012 Rothills Jct.	07:19	0.5		21.4
Drive B9012 from C25E Jct to C24E Jct	07:21		0.5	21.9
Treat C24E and U40E to B9135 Jct.	07:36	3.6		25.5
Drive B9135 and A941 to B9103 Jct.	07:42		2.2	27.7
Treat B9103 from A941 Lossiemouth Jct to A96 Sheriffston Jct	08:05	5.9		33.6
Drive to Ashgrove Depot	08:13		3.3	36.9
Totals -	02:13	26.7	10.2	36.9

Note : Treat round all roundabouts




**THE MORAY COUNCIL
DIRECT SERVICES - ROADS MAINTENANCE
WINTER SERVICE OPERATIONAL PLAN**

APPENDIX A

GRITTER ROUTES

<u>Route ELGIN 4 - Dallas</u>	TIME	TREATED (MILES)	RUNNING (MILES)	TOTAL (MILES)
Leave Ashgrove Depot	06:00			0.0
Drive A96, Maisondieu Road and Station Road to Wards Road Jct.	06:04		0.9	0.9
Treat Wards Road and Wittet Drive to Pluscarden Road Mini Roundabout	06:07	0.8		1.7
Treat Pluscarden Road from Wittet Drive to A96 Dr Gray's roundabout	06:08	0.3		2.0
Drive A96 West Road to Wittet Drive Jct.	06:09		0.3	2.3
Treat Wittet Drive to Pluscarden Road Mini Roundabout	06:10	0.2		2.5
Treat Pluscarden Road and B9010 to C3E Jct. Pittendrieck	06:13	1.0		3.5
Treat B9010 from C3E Jct. to C12E Hatton Jct.	06:43	8.4		11.9
Treat C12E from B9010 Hatton Jct. to Dallas School including access ramp at Dallas School	06:51	0.9		12.8
Treat C12E from Dallas School to B9010 Jct. via Branchill	07:05	3.9		16.7
Treat B9010 from C12E Jct. to C12E Hatton Jct. and Turn	07:16	3.2		19.9
Drive B9010 from C12E Hatton Jct. to C3E Briach Jct.	07:26		2.5	22.4
Treat C3E from B9010 Briach Jct. to C26E Jct. (Miltoduff)	07:54	7.3		29.7
Drive to Ashgrove Depot	08:07		4.0	33.7
Totals -	02:07	26.0	7.7	33.7

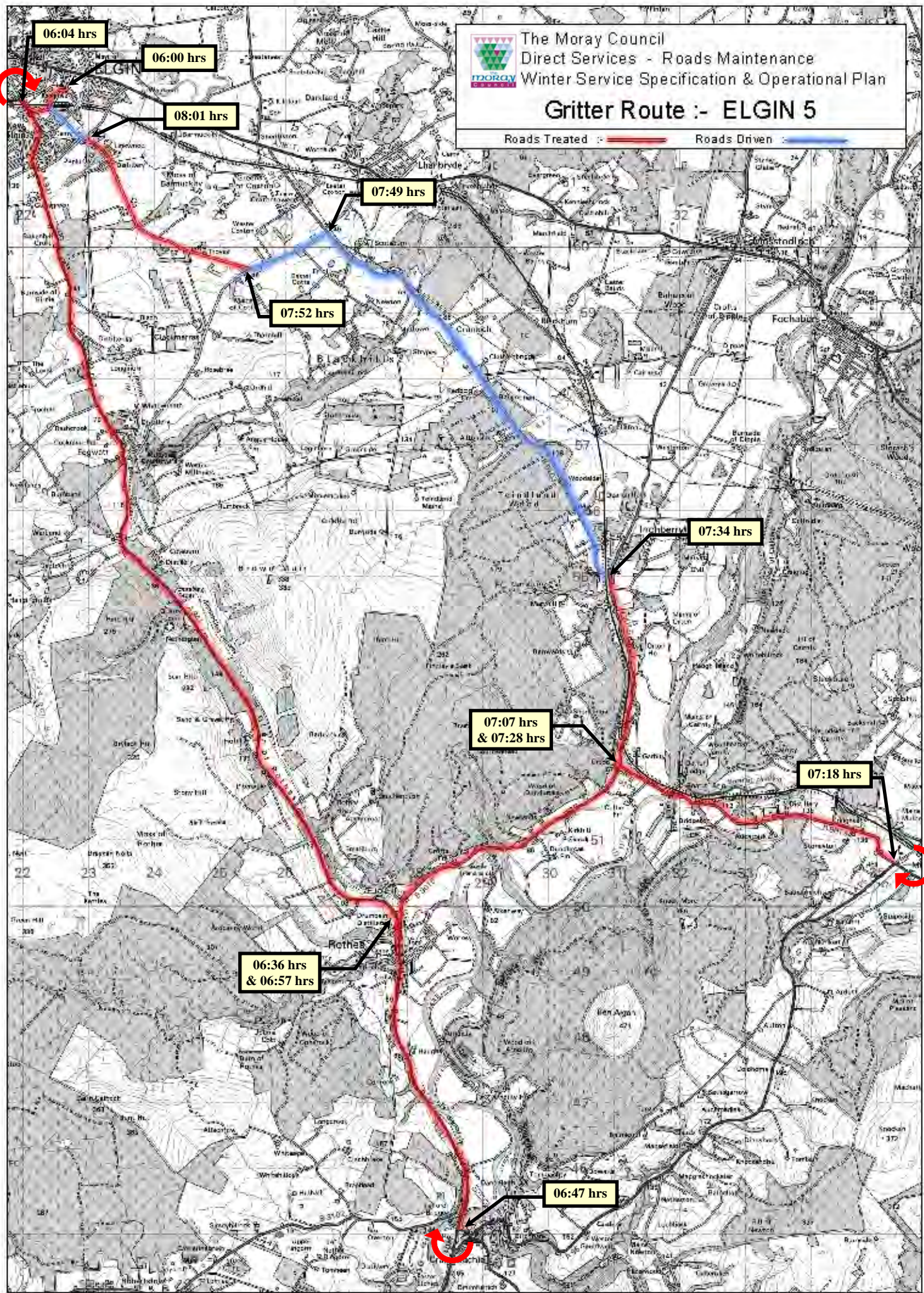


The Moray Council
Direct Services - Roads Maintenance
Winter Service Specification & Operational Plan

Gritter Route :- ELGIN 5

Roads Treated :-

Roads Driven :-



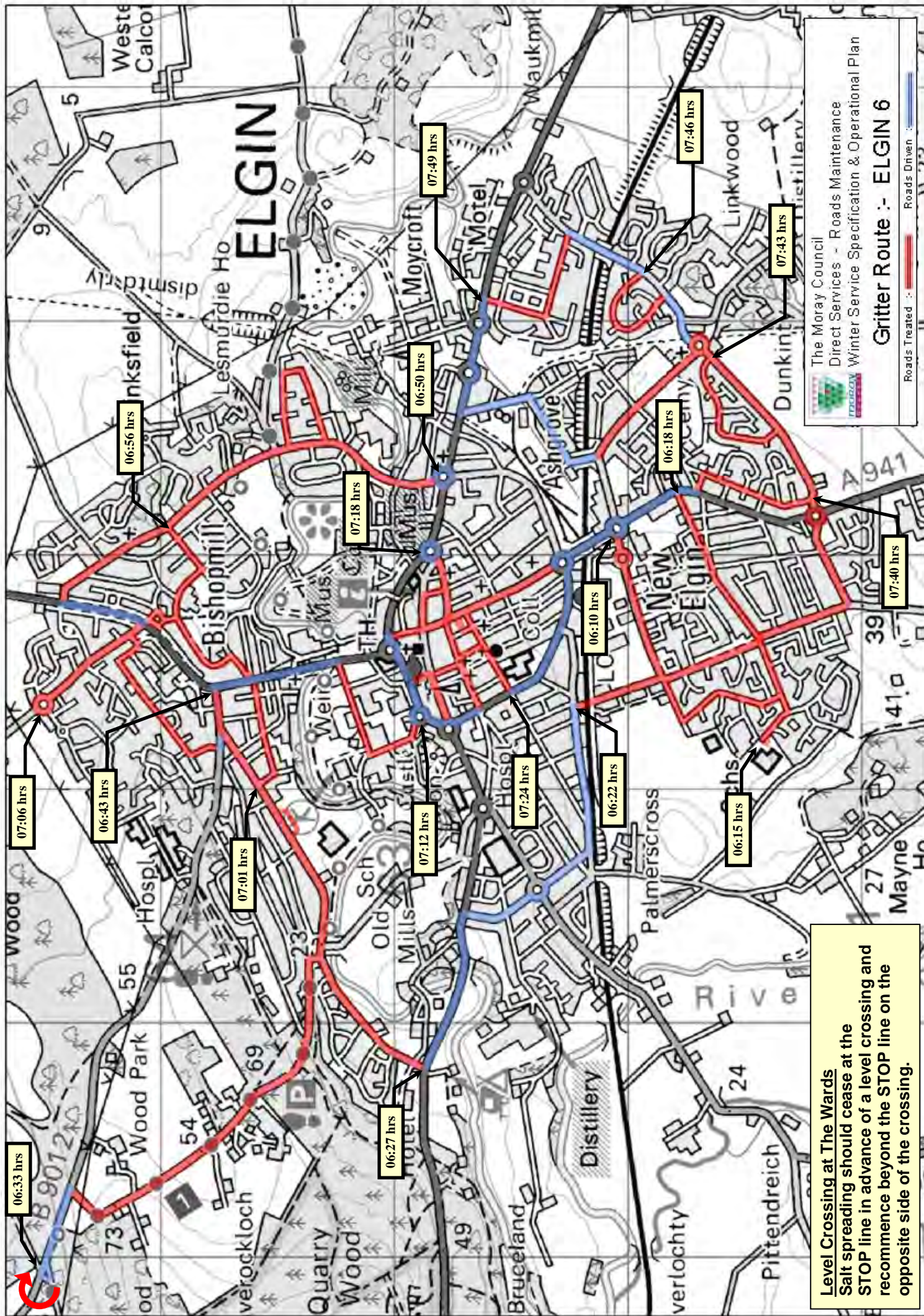
**THE MORAY COUNCIL
DIRECT SERVICES - ROADS MAINTENANCE
WINTER SERVICE OPERATIONAL PLAN**

APPENDIX A

GRITTER ROUTES

<u>Route ELGIN 5 - Rothes</u>	TIME	TREATED (MILES)	RUNNING (MILES)	TOTAL (MILES)
Leave Ashgrove Depot	06:00			0.0
Treat Ashgrove Rd, Linkwood Rd, New Elgin Rd northbound to Laichmoray Hotel Roundabout and Turn	06:04	0.7		0.7
Treat New Elgin Road, Main St and A941 to B9015 Roundabout in Rothes	06:36	9.3		10.0
Treat New St, High St and A941 to A95 Jct. Craigellachie and turn	06:47	3.1		13.1
Drive from A95 Craigellachie Jct. to B9015 Jct. Roundabout at Rothes	06:57		3.1	16.2
Treat B9015 from A941 roundabout in Rothes to B9103 Orton Jct.	07:07	2.8		19.0
Treat B9103 from B9015 Orton Jct. to A95 Jct. at Mulben and turn	07:18	3.0		22.0
Drive B9103 from Mulben Jct. to B9015 Orton Jct.	07:28		3.0	25.0
Treat B9015 from B9103 Orton Jct. to B9103 Orton Railway Bridge Jct.	07:34	1.9		26.9
Drive B9103 to C1E Jct.	07:49		4.4	31.3
Drive C1E to C20E Jct.	07:52		0.8	32.1
Treat C20E from C1E to Reiket Lane	08:01	2.2		34.3
Drive to Ashgrove Depot	08:05		0.9	35.2
Totals -	02:05	23.0	12.2	35.2

Note : Treat round all roundabouts



THE MORAY COUNCIL
DIRECT SERVICES - ROADS MAINTENANCE
WINTER SERVICE OPERATIONAL PLAN

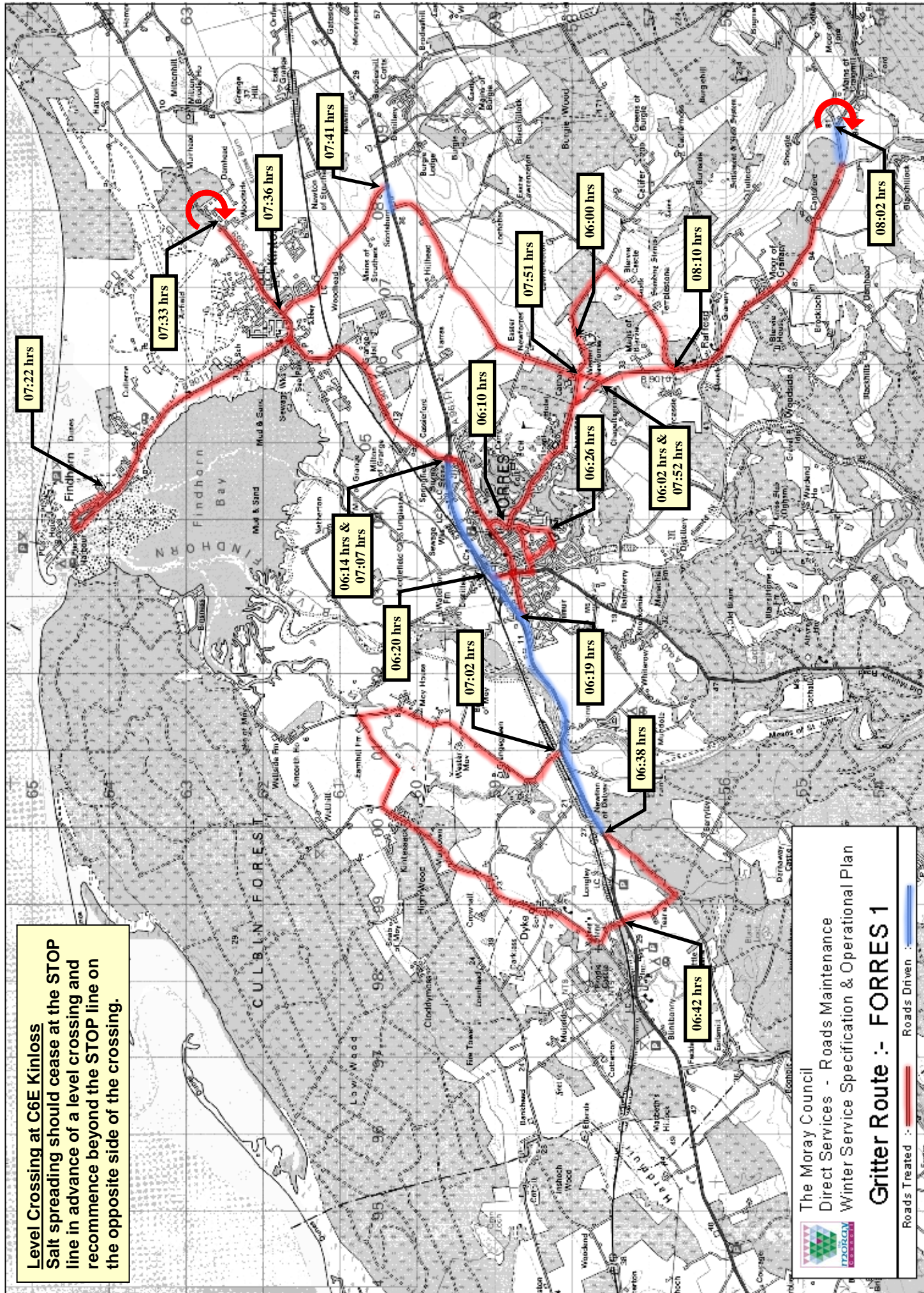
APPENDIX A

GRITTER ROUTES

<u>Route ELGIN 6 - Elgin Streets</u>	TIME	TREATED (MILES)	RUNNING (MILES)	TOTAL (MILES)
Leave Ashgrove Depot	06:00			0.0
Drive to Linkwood Road	06:01		0.3	0.3
Treat Linkwood Road & Reiket Lane Roundabout, Thornhill Rd, Birnie Rd, Sandy Rd, Glen Moray Drive & Edgar Rd to A941. Turn at Roundabout	06:10	2.2		2.5
Treat Edgar Road to Glenlossie Drive, Glenlossie Drive, Springfield Road, High School Drive to school access	06:15	1.1		3.6
Drive High School Drive to Springfield Road at Glenlossie Drive Jct	06:16		0.3	3.9
Treat Springfield Road & North Street	06:18	0.4		4.3
Drive A941 north to Edgar Road, Drive Edgar Road to The Wards	06:21		0.6	4.9
Treat The Wards	06:22	0.2		5.1
Drive Wards Road and Wittet Drive. Turn west on the A96 to Morrision Road	06:27		1.2	6.3
Treat Morrision Rd, Brumley Brae and Laverockloch Rd to B9012	06:33	1.5		7.8
Drive westwards on B9012 and turn at Findrassie Junction, B9012 to Laverockloch Junction, Laverockloch Rd and Brumley Brae to Morrision Rd	06:39		1.6	9.4
Treat Morrision Road eastwards to A941, including the 'buses only' layby at Elgin Academy.	06:43	0.9		10.3
Drive A941 to Lesmurdie Road	06:45		0.5	10.8
Treat Lesmurdie Rd, Newmill Rd & Pansport Rd. Turn at Roundabout on A96	06:50	1.2		12.0
Drive Pansport Road & Newmill Road to Woodside Terrace	06:52		0.4	12.4
Treat Woodside Terrace, Leuchars Drive & Riverside Drive	06:54	0.5		12.9
Drive Newmill Road and Lesmurdie Road to Fraser Avenue	06:56		0.4	13.3
Treat Fraser Ave, Deanshaugh Ter, Munro Pl. Turn at roundabout.	06:58	0.4		13.7
Treat Brodie Drive, Blantyre Place, Duff Place to Morrision Road	07:01	0.6		14.3
Drive Morrision Road eastwards to B9012 & B9012 to Spynie Street	07:02		0.2	14.5
Treat Spynie Street & Covesea Road. Turn at roundabout	07:06	0.8		15.3
Drive Covesea Road, treat section Spynie Street to A941	07:08		0.3	15.6
Drive A941 southwards to Boroughbriggs Road	07:10		0.6	16.2
Treat Boroughbriggs & Haugh Road	07:12	0.4		16.6
Drive A96 west to High Street	07:13		0.1	16.7
Treat High Street and North Street	07:14	0.2		16.9
Drive A96 west to Northfield Terrace & Northfield Terrace to South Street	07:16		0.3	17.2
Treat South Street & Greyfriars Street to A96 roundabout & Turn	07:18	0.4		17.6
Treat Greyfriars St splitter island, Drive Greyfriars Street to Glover Street	07:19		0.1	17.7
Treat Glover St, High St, Commerce St and Moss St to Station Rd	07:22	0.6		18.3
Drive Station Road and Hay Street to Moray Street	07:24		0.4	18.7
Treat Moray Street, Academy Street and Francis Place	07:26	0.3		19.0
Drive Moss St, Greyfriars St, Glover St & High St to Lossie Wynd.	07:27		0.2	19.2
Treat Lossie Wynd	07:28	0.1		19.3
Drive A96 west to High Street, High Street (west) to Batchen Street	07:30		0.4	19.7
Treat Batchen Street	07:31	0.1		19.8
Drive South Street to Culbard Street	07:32	0.1		19.9
Treat Culbard Street	07:33	0.1		20.0
Drive Moray St, Academy St, Francis Pl, Moss St to Moray Street (One Way)	07:34		0.2	20.2
Treat Moray Street (one way section)	07:35	0.1		20.3
Drive Academy Street north, Francis Place, Moss Street south to A941 Station Road & A941 south to School Brae.	07:38		0.8	21.1
Treat School Brae, Bezack Street and Murray Street	07:40	0.3		21.4
Drive Thornhill Road east to Robertson Drive	07:41		0.2	21.6
Treat Robertson Drive	07:43	0.4		22.0
Drive Thornhill Road & Reiket Lane to Manitoba Avenue	07:44		0.2	22.2
Treat Manitoba Avenue	07:46	0.4		22.6
Drive Reiket Lane to Pinefield Crescent	07:47		0.2	22.8
Treat Pinefield Crescent & Pinefield Parade	07:49	0.4		23.2
Drive to Ashgrove Depot	07:51		0.4	23.6
Note : Treat round all roundabouts	Totals -	01:51	13.7	9.9
				23.6

Level Crossing at C6E Kinloss

Salt spreading should cease at the STOP line in advance of a level crossing and recommence beyond the STOP line on the opposite side of the crossing.



The Moray Council
Direct Services - Roads Maintenance
Winter Service Specification & Operational Plan



Gritter Route :- FORRES 1

Roads Treated : Roads Driven

THE MORAY COUNCIL
DIRECT SERVICES - ROADS MAINTENANCE
WINTER SERVICE OPERATIONAL PLAN

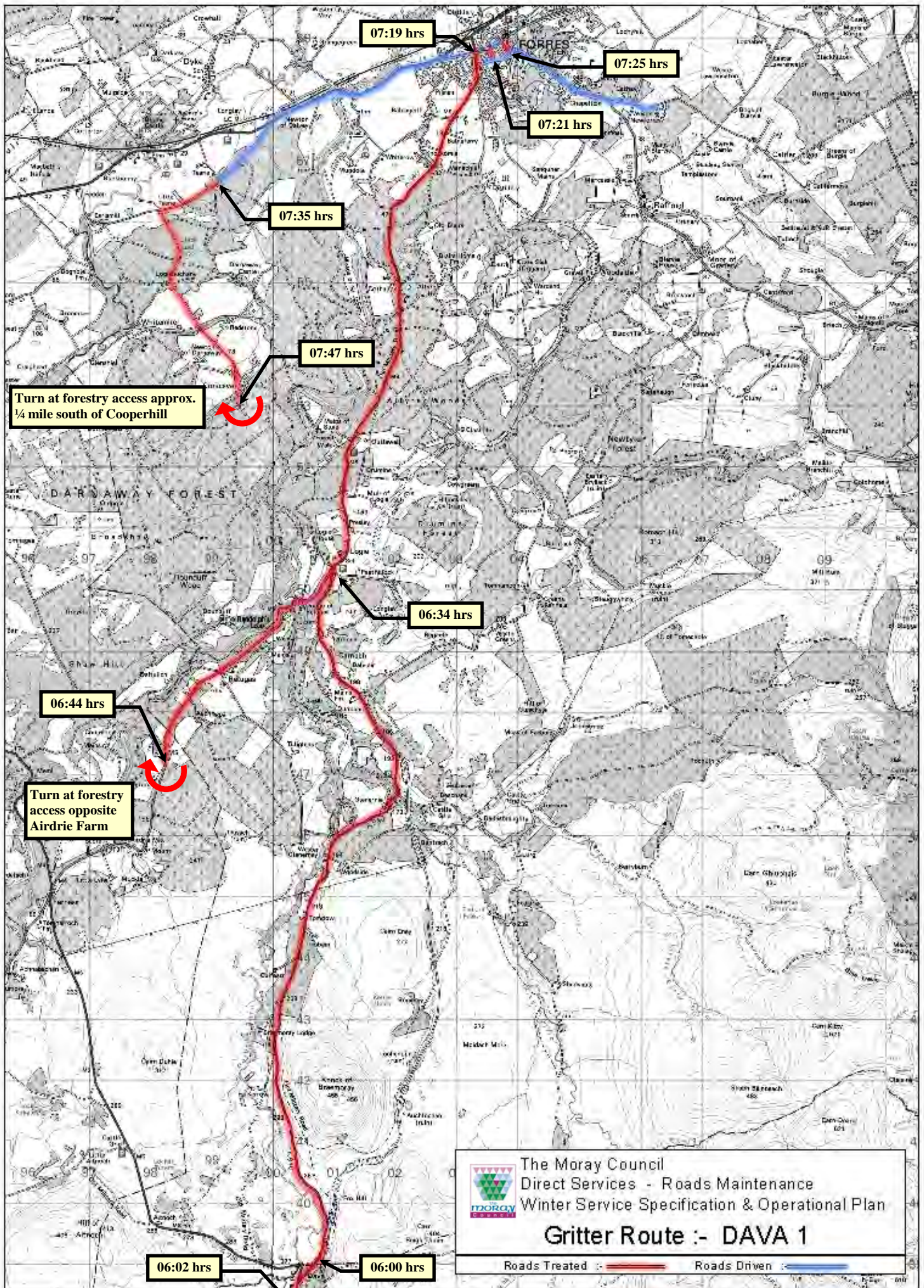
APPENDIX A

GRITTER ROUTES

<u>Route FORRES 1 – Forres / Dyke / Kinloss</u>	TIME	TREATED (MILES)	RUNNING (MILES)	TOTAL (MILES)
Leave New Forres Quarry	06:00			0.0
Treat U94E northwards from NFQ to U96E Jctn (Cathay)	06:01	0.2		0.2
Treat U96E (U94E to B9010)	06:02	0.2		0.4
Treat B9010 northwards to U94E Jctn, then U94E southwards back to U96E Jctn (Cathay)	06:04	0.6		1.0
Drive U96E/B9010 loop again to B9010/U94E Jctn (St Leonards Rd)	06:06		0.5	1.5
Treat St. Leonards Road	06:10	1.1		2.6
Treat South Street and Victoria Road to A96 Roundabout and Turn	06:14	0.9		3.5
Drive Victoria Road to South Street Jctn	06:16		0.7	4.2
Treat High Street, Bridge Street, and Nairn Road to A96 roundabout	06:19	0.9		5.1
Drive A96 Forres Bypass to Market Street	06:20		0.4	5.5
Treat Market Street and St Catherines Road (to Orchard Rd)	06:21	0.3		5.8
Treat Orchard Road (to r/about at Tolbooth St), Sanquhar Road (to & including Forres Academy Bus Turning Area)	06:26	1.4		7.2
Drive to Burdsyard Road	06:27		0.3	7.5
Treat Burdsyard Road and Castle Street	06:30	0.6		8.1
Drive to A96/C10E Jctn at Dalvey (via Market St to treat opposite side of splitter island near A96	06:38		2.7	10.8
Treat C10E and U76E via Tearie to A96 Jctn	06:42	1.2		12.0
Cross A96 & Treat U76E & C7E via Dyke & Kintessack to A96	07:02	5.3		17.3
Drive A96 to B9011 Kinloss Roundabout	07:07		2.6	19.9
Treat B9011 from A96 Roundabout to Findhorn including loop in Findhorn	07:22	4.4		24.3
Drive B9011 from Findhorn to B9089 Jctn in Kinloss	07:29		2.1	26.4
Treat B9089 from B9011 Jctn to RAF Kinloss entrance (Crash Gate 3) and turn	07:33	1.2		27.6
Drive B9089 from RAF Kinloss entrance to U6E Jctn	07:36		0.9	28.5
Treat C6E to A96 Scotsburn Jctn	07:41	1.3		29.8
Drive A96 from C6E Scotsburn Jctn to U96E Jctn	07:42		0.2	30.0
Treat U96E to U94E Jctn (Cathay) *	07:51	2.2		32.2
Drive U96E from U94E Jctn (Cathay) to B9010 Jctn and turn left	07:52		0.2	32.4
Treat B9010 southwards via Rafford to C12E Jctn at bottom of Branchill	08:01	2.8		35.2
Drive B9010 to C3E Jctn to turn	08:02		0.4	35.6
Drive B9010 from C3E Jctn to U95E Jctn	08:10		2.5	38.1
Treat U95E and U94E from B9010 Jctn to NFQ	08:17	1.8		39.9
Totals -	02:17	26.4	13.5	39.9

* If required gritter reloads at New Forres Quarry

Note : Treat round all roundabouts



The Moray Council
Direct Services - Roads Maintenance
Winter Service Specification & Operational Plan
Gritter Route :- DAVA 1

Roads Treated : (Red line) Roads Driven : (Blue line)

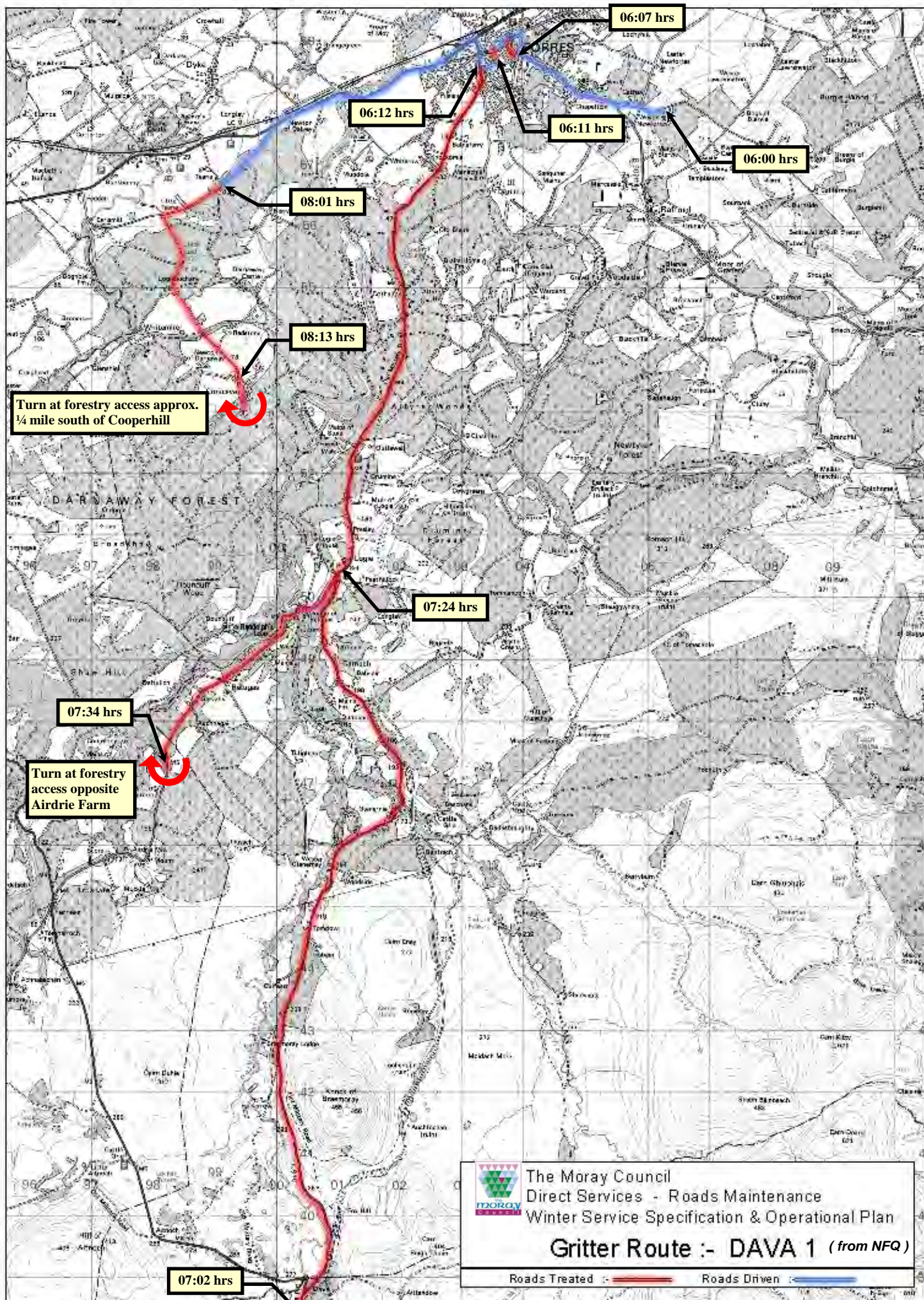
**THE MORAY COUNCIL
DIRECT SERVICES - ROADS MAINTENANCE
WINTER SERVICE OPERATIONAL PLAN**

APPENDIX A

GRITTER ROUTES

<u>Route DAVA 1 – Dava/Conicavel (Driven from Dava)</u>	TIME	TREATED (MILES)	RUNNING (MILES)	TOTAL (MILES)
Leave Dava Depot	06:00			0.0
Treat A940/A939 into Highland Council area and turn south of Woodside Cottage.	06:02	0.5		0.5
Drive A939/A940 back to Depot	06:04		0.5	1.0
Treat A940 to B9007 Junction Logie (turning at Logie School lay-by)	06:34	8.3		9.3
Treat B9007 into Highland Council area and turn at forestry access opposite Airdrie Farm	06:44	2.8		12.1
Drive B9007 to A940	06:56		3.1	15.2
Treat A940, Grantown Road and St Catherines Road	07:19	5.9		21.1
Drive Bridge Street and High Street to top of Castlehill Road	07:20		0.2	21.3
Treat Castlehill Road	07:21	0.1		21.4
Drive Orchard Road, St Catherines Rd, Bridge Street and High Street to top of Tolbooth Street	07:24		0.7	22.1
Treat Tolbooth Street	07:25	0.1		22.2
Drive Orchard Road, St Catherines Road, Nairn Road and A96 to C10E/U76E Jctn (reload at NFQ first if necessary)	07:35		3.6	25.8
Treat C10E and C11E to Conicavel and turn at forestry access approx. 1/4 mile south of Cooperhill	07:47	3.0		28.8
Drive to Dava Depot via NFQ to Reload	09:03		24.1	52.9
(In A.M. this route will terminate at NFQ at approx. 08:10)				
Totals -	03:03	20.7	32.2	52.9

Note : Treat round all roundabouts



The Moray Council
Direct Services - Roads Maintenance
Winter Service Specification & Operational Plan

Gritter Route :- DAVA 1 (from NFQ)

Roads Treated :- Roads Driven :-

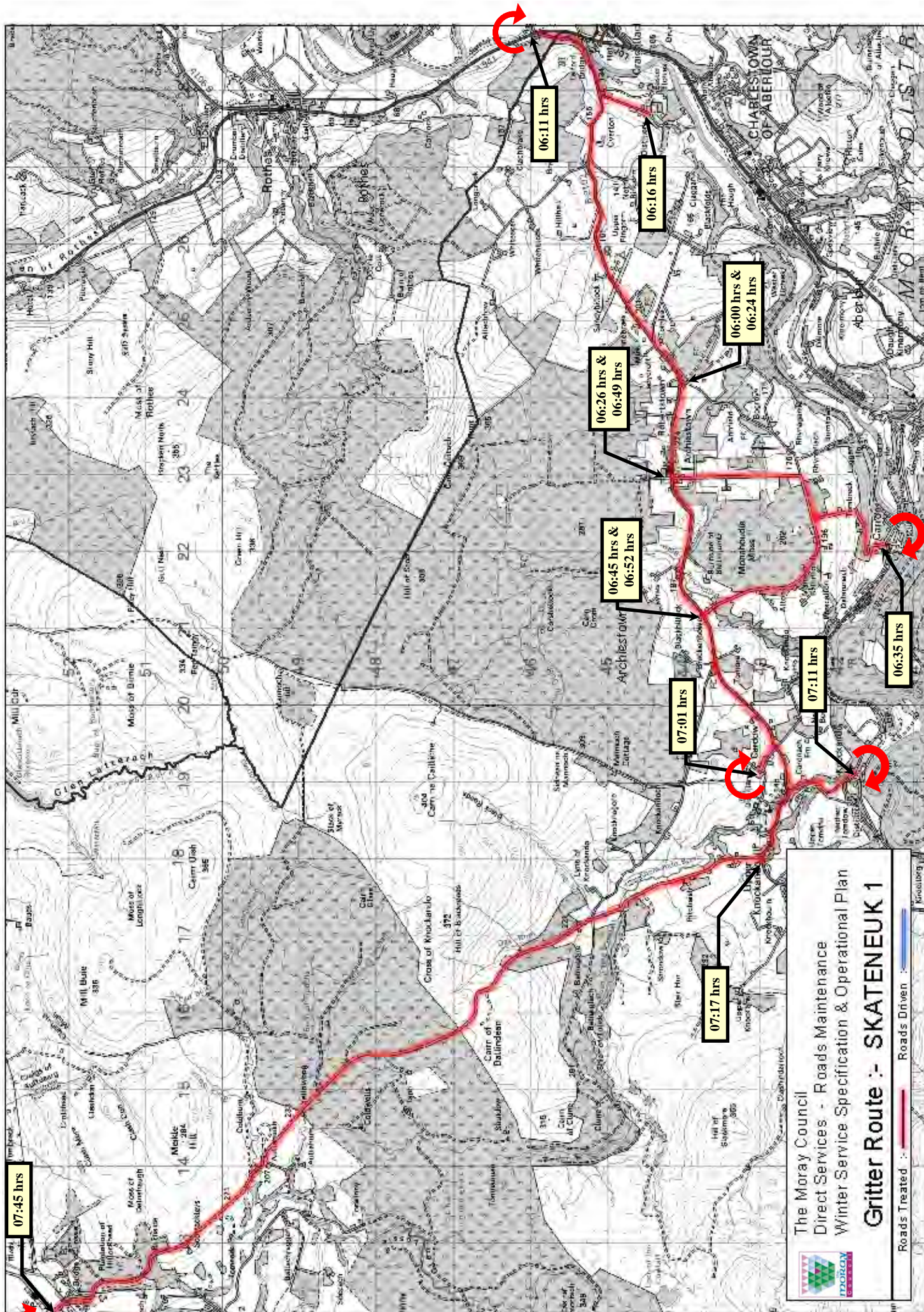
**THE MORAY COUNCIL
DIRECT SERVICES - ROADS MAINTENANCE
WINTER SERVICE OPERATIONAL PLAN**

APPENDIX A

GRITTER ROUTES

<u>Route DAVA 1 – Dava/Conicavel (Driven From NFQ)</u>	TIME	TREATED (MILES)	RUNNING (MILES)	TOTAL (MILES)
Leave NFQ	06:00			0.0
Drive U94E, St Leonards Road, South Street and High Street to top of Tolbooth Street	06:06		2.0	2.0
Treat Tolbooth Street	06:07	0.1		2.1
Drive South Street and High Street to top of Castehill Road	06:10		0.5	2.6
Treat Castlehill Road	06:11	0.1		2.7
Drive Orchard Road to St Catherines Road	06:12		0.2	2.9
Treat St Catherines Road (Orchard Rd to Fleurs Pl), Grantown Road and A940/A939 into Highland Council area and turn south of Woodside Cottage	07:02	14.2		17.1
Drive A940 to B9007 Junction Logie (turning at Logie School lay-by)	07:24		8.8	25.9
Treat B9007 into Highland Council area and turn at forestry access opposite Airdrie Farm	07:34	2.8		28.7
Drive B9007, A940 and A96 to C10E/U76E Jctn (reload at NFQ en route if necessary)	08:01		11.6	40.3
Treat C10E and C11E to Conicavel and turn at forestry access approx. 1/4 mile south of Cooperhill	08:13	3.0		43.3
Drive same route in reverse back to NFQ	08:39		8.5	51.8
Totals -	02:39	20.2	31.6	51.8

Note : Treat all roundabouts

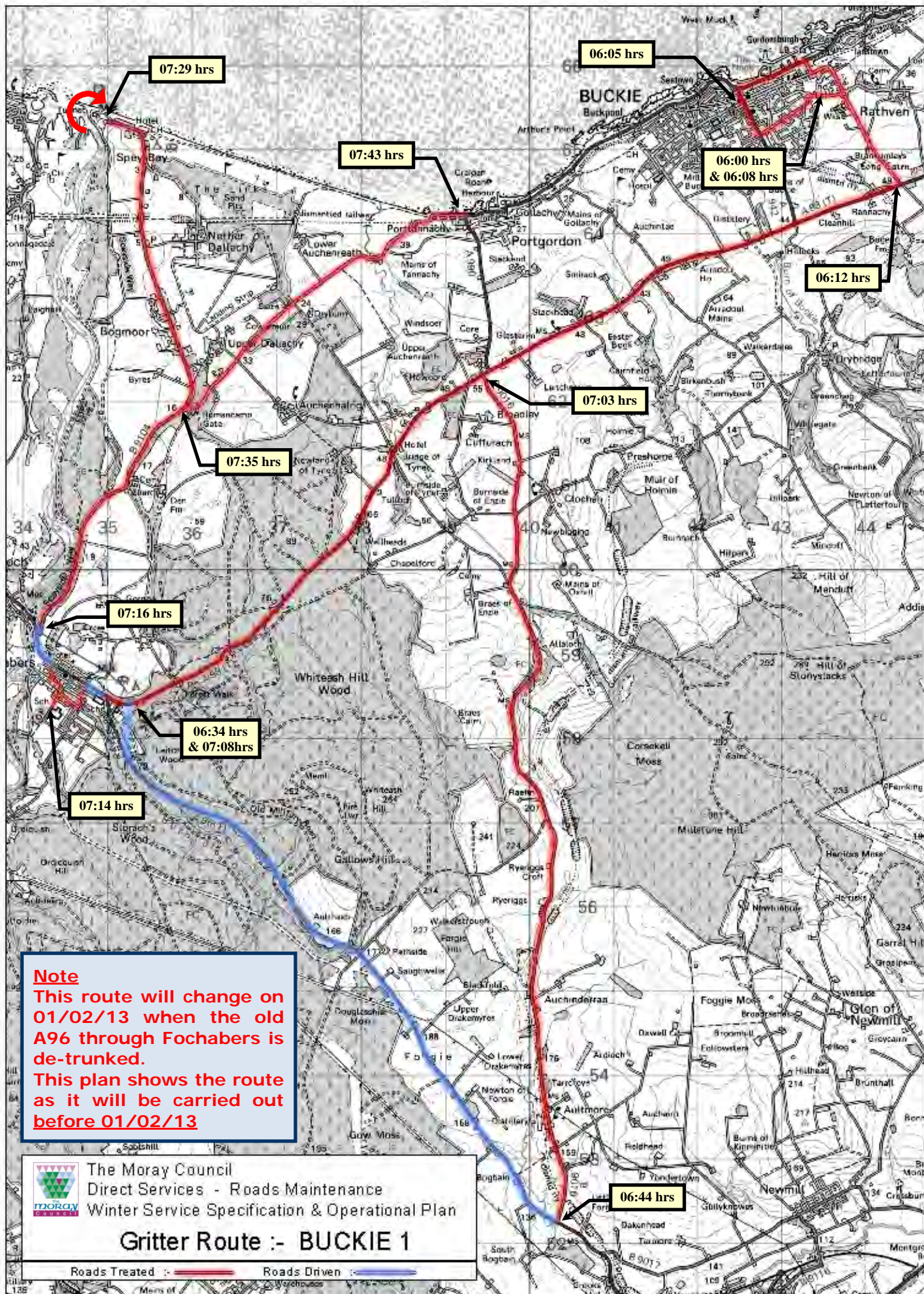


**THE MORAY COUNCIL
DIRECT SERVICES - ROADS MAINTENANCE
WINTER SERVICE OPERATIONAL PLAN**

APPENDIX A

GRITTER ROUTES

<u>Route SKATENEUK 1 - Archiestown / Knockando</u>	TIME	TREATED (MILES)	RUNNING (MILES)	TOTAL (MILES)
Leave Skateneuk Depot	06:00			0.0
Treat B9102 to A941 Dandaleith Jctn & turn on A941 'Layby'	06:11	3.4		3.4
Drive B9102 to U137E Macallan Jctn	06:14		0.9	4.3
Treat U137E to Distillery & turn at roundabout	06:16	0.5		4.8
Drive U137E and B9102 to Skateneuk	06:24		3.0	7.8
Treat B9102 from Skateneuk to C15E Jctn	06:26	0.8		8.6
Treat C15E to Carron & turn at U141E Jctn	06:35	2.4		11.0
Drive C15E from Carron to U139E Jctn	06:40		1.0	12.0
Treat U139E from C15E Jctn to B9102 Jctn (Ballintomb)	06:45	1.4		13.4
Treat B9102 from U139E Jctn to C15E Jctn, Archiestown	06:49	1.3		14.7
Drive B9102 to Skateneuk to reload (<i>if necessary</i>)				14.7
<i>All times below are based on NOT RELOADING</i>				
Drive B9102 to U139E Jctn (Ballintomb)	06:52		1.3	16.0
Treat B9102 from U139E Jctn to U142E Jctn	06:58	1.3		17.3
Treat U142E (northwards) from B9102 Jctn to School & turn at Church access	07:01	0.5		17.8
Drive U142E from School to B9102 Jctn	07:04		0.5	18.3
Treat B9102 from U142E Jctn to U142½E Jctn	07:07	0.4		18.7
Treat U142½E from B9102 Jctn to Tamdhu Station & turn	07:11	0.8		19.5
Drive U142½E from Tamdhu Station to B9102 Jctn	07:15		0.8	20.3
Treat B9102 from U142½E Jctn to C13E Jctn	07:17	0.6		20.9
Treat C13E from B9102 Jctn to C12e Jctn in Dallas (Turning at the War Memorial treating both sides)	07:45	7.2		28.1
Drive C13E & B9102 to Skateneuk Depot	08:18		11.5	39.6
Totals -	02:18	20.6	19.0	39.6



**THE MORAY COUNCIL
DIRECT SERVICES - ROADS MAINTENANCE
WINTER SERVICE OPERATIONAL PLAN**

APPENDIX A

GRITTER ROUTES

Route BUCKIE 1 –

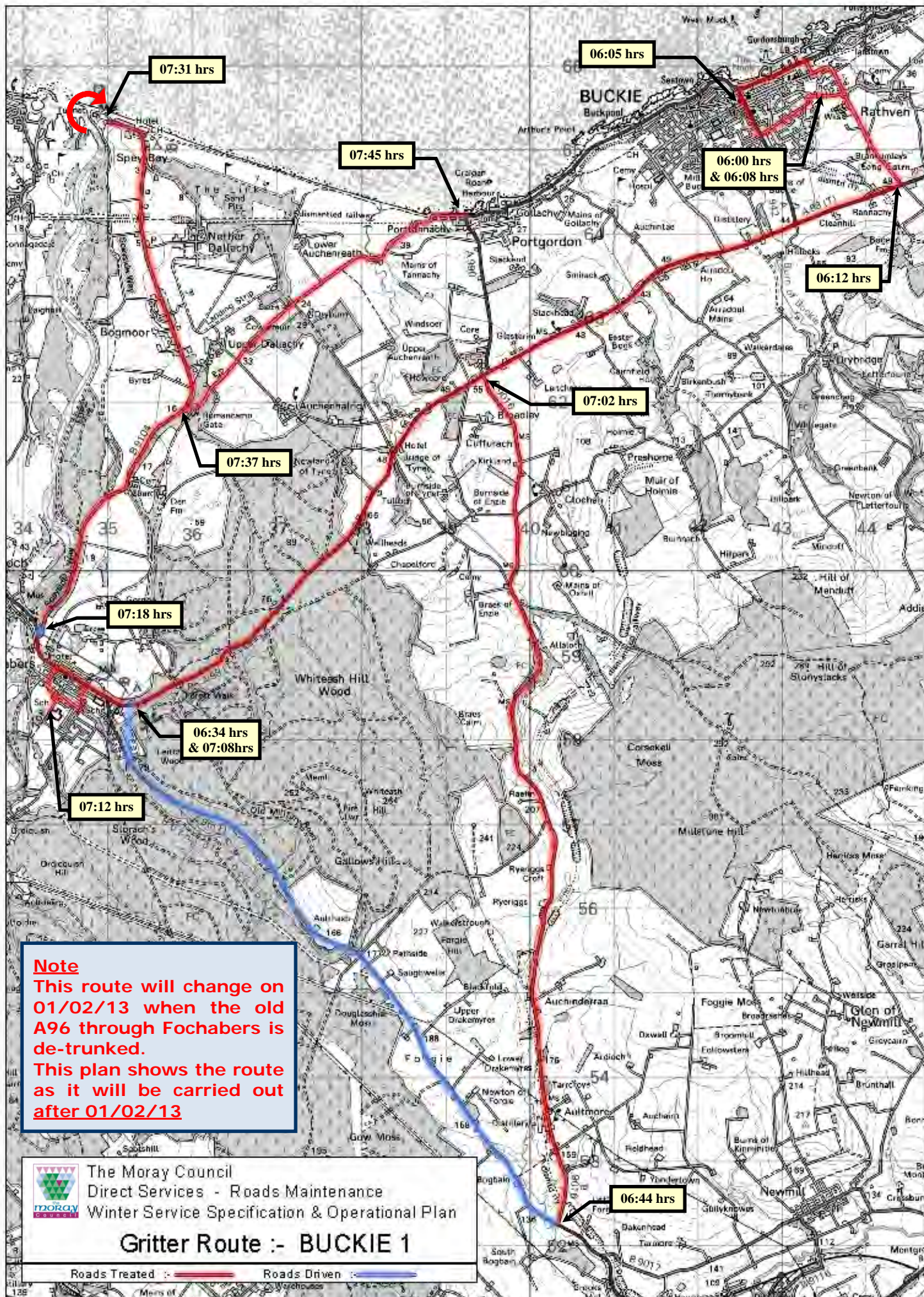
Buckie / Fochabers / Spey Bay / Braes of Enzie

	TIME	TREATED (MILES)	RUNNING (MILES)	TOTAL (MILES)
Leave Buckie Depot	06:00			0.0
Treat Cunningholes Road to March Road	06:01	0.3		0.3
Treat March Road, Freuchny Road, Commercial Road, Marine Place, Low Street, North High Street to Cluny Square	06:05	1.2		1.5
Treat High Street, Well Road, Stripeside and Cunningholes to Depot entrance	06:08	0.8		2.3
Drive from Depot entrance to March Road roundabout	06:09		0.2	2.5
Treat March Road to A98 Jctn	06:12	0.8		3.3
Treat A98 from March Road Jctn to A96(T) Fochabers East roundabout	06:34	7.3		10.6
Drive A96(T) from Fochabers East roundabout to B9016 Jctn.	06:44		5.2	15.8
Treat B9016 from A96(T) Jctn to A98 Jctn	07:02	6.6		22.4
Drive A98 to Fochabers East roundabout	07:08		4.0	26.4
Treat Cullen Road, Fochabers (Fochabers East r/about to mini-r/about at Lennox Crescent)	07:09	0.2		26.6
Drive Lennox Crescent/High Street to East Street Jctn	07:10		0.4	27.0
Treat East Street, Ordiequish Road (part), Woodside Road and West Street to Milne's High School and treat bus turning area	07:14	0.5		27.5
Drive West Street to Woodside Road Jctn	07:14		0.1	27.6
Treat West Street to A96(T) Jctn	07:15	0.3		27.9
Drive High Street from West Street Jctn to A96(T) Spey Bay roundabout	07:16		0.3	28.2
Treat B9104 from A96(T) Spey bay roundabout to Spey Bay and turn at Tugnet Car Park	07:29	4.6		32.8
Drive B9104 from Spey Bay to C16E Jctn	07:35		2.5	35.3
Treat C16E from B9104 Jctn to A990 Jctn in Portgordon	07:43	2.7		38.0
Drive to Buckie Depot	07:52		3.6	41.6
Totals -	01:52	25.3	16.3	41.6

Note : Treat round all roundabouts, except those on A96(T)

Note :

This route will change on 01/02/13 when the old A96 through Fochabers is de-trunked. The above text details the route before 01/02/13.



**THE MORAY COUNCIL
DIRECT SERVICES - ROADS MAINTENANCE
WINTER SERVICE OPERATIONAL PLAN**

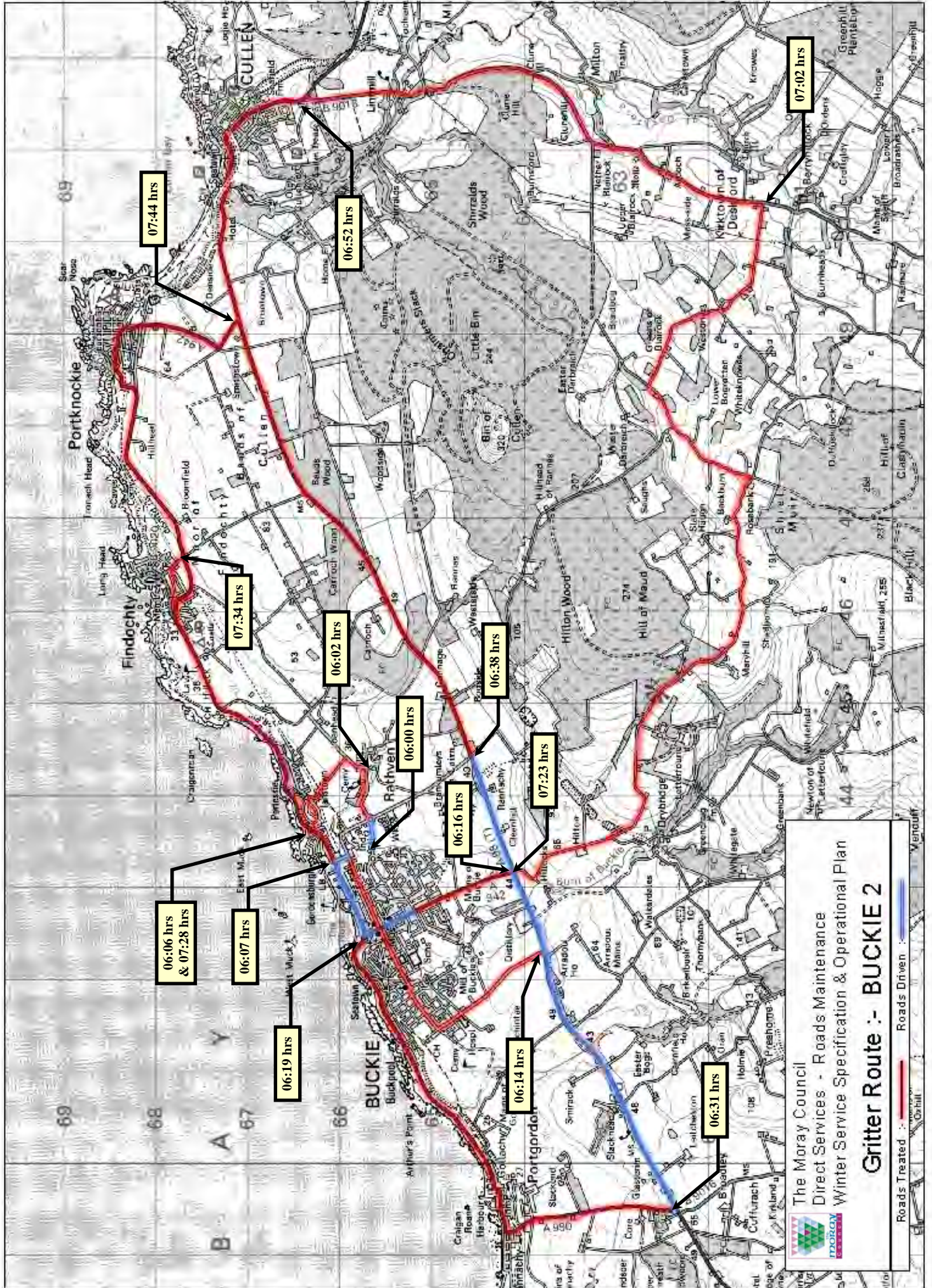
APPENDIX A

GRITTER ROUTES

<u>Route BUCKIE 1 – Buckie / Fochabers / Spey Bay / Braes of Enzie</u>	TIME	TREATED (MILES)	RUNNING (MILES)	TOTAL (MILES)
Leave Buckie Depot	06:00			0.0
Treat Cunningholes Road to March Road	06:01	0.3		0.3
Treat March Road, Freuchny Road, Commercial Road, Marine Place, Low Street, North High Street to Cluny Square	06:05	1.2		1.5
Treat High Street, Well Road, Stripeside and Cunningholes to Depot entrance	06:08	0.8		2.3
Drive from Depot entrance to March Road roundabout	06:09		0.2	2.5
Treat March Road to A98 Jctn	06:12	0.8		3.3
Treat A98 from March Road Jctn to A96(T) Fochabers East roundabout	06:34	7.1		10.4
Drive A96(T) from Fochabers to B9016 Jctn	06:44		5.2	15.6
Treat B9016 from A96(T) Jctn to A98 Jctn	07:02	6.6		22.2
Drive A98 to A96(T) Fochabers East Roundabout	07:08		4.0	26.2
Treat Cullen Road, Lennox Place and High Street to A96(T) Spey Bay Roundabout	07:12	1.0		27.2
Drive High Street to East Street junction	07:14		0.7	27.9
Treat East Street, Ordiequish Road (part) and Woodside Road	07:16	0.4		28.3
Treat West Street to Milne's High School and treat bus turning area	07:17	0.2		28.5
Drive West Street to Woodside Road junction	07:18		0.1	28.6
Treat West Street to High Street junction	07:19	0.3		28.9
Drive High Street to A96(T) Spey Bay Roundabout	07:20		0.4	29.3
Treat B9104 from A96(T) Spey Bay roundabout to Spey Bay and turn at Tugnet Car Park	07:33	4.6		33.9
Drive B9104 from Spey Bay to C16E Jctn	07:39		2.5	36.4
Treat C16E from B9104 Jctn to A990 Jctn in Portgordon	07:47	2.7		39.1
Drive to Buckie Depot	07:56		3.6	42.7
Totals -	01:56	26.0	16.7	42.7

Note : Treat round all roundabouts, except those on A96(T)

Note :
This route will change on 01/02/13 when the old A96 through Fochabers is de-trunked.
The above text details the route after 01/02/13.

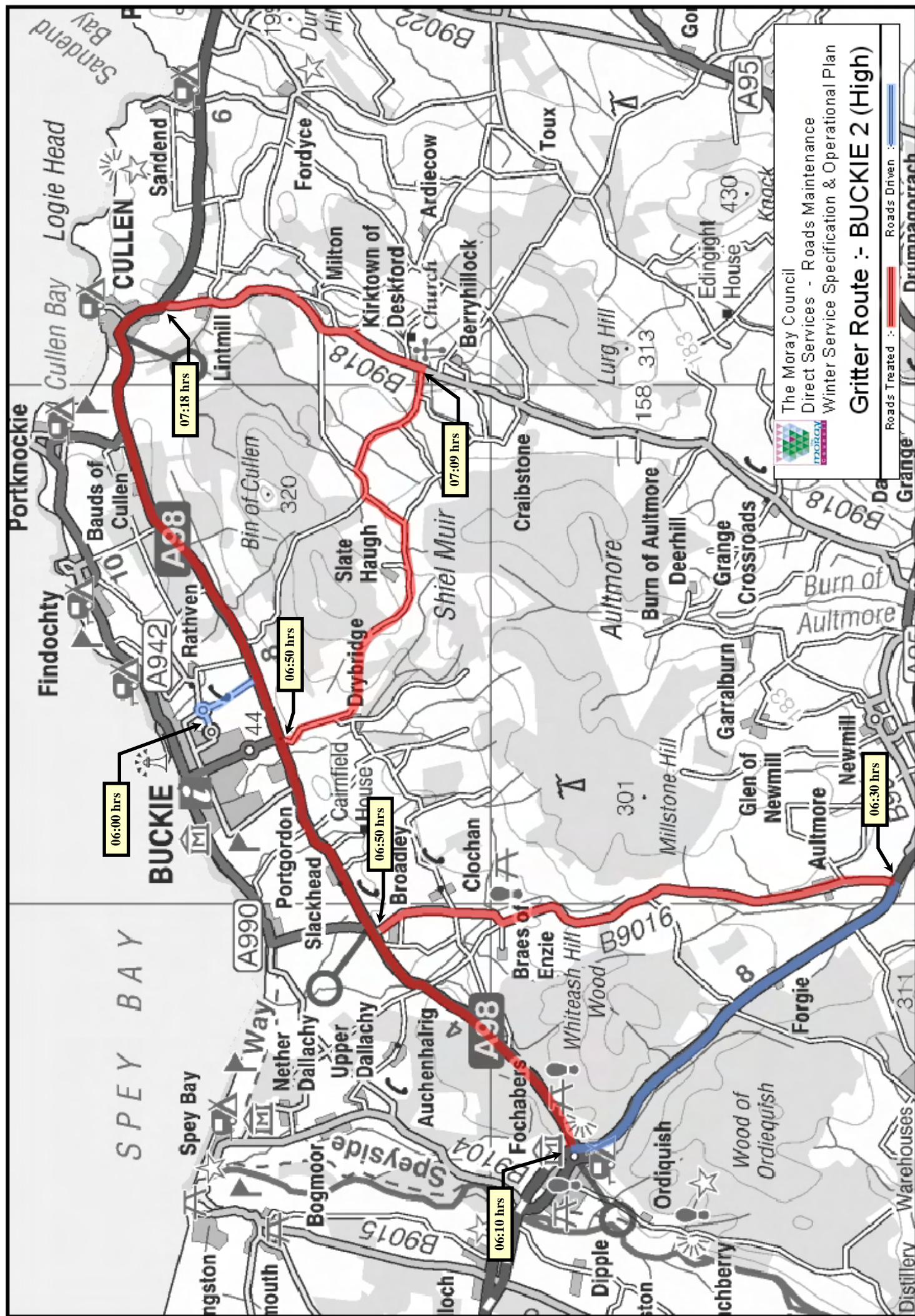


**THE MORAY COUNCIL
DIRECT SERVICES - ROADS MAINTENANCE
WINTER SERVICE OPERATIONAL PLAN**

APPENDIX A

GRITTER ROUTES

<u>Route BUCKIE 2 – Buckie / Portgordon / Cullen / Deskford / Portknockie</u>	TIME	TREATED (MILES)	RUNNING (MILES)	TOTAL (MILES)
Leave Buckie Depot	06:00			0.0
Drive to March Road roundabout	06:01		0.3	0.3
Treat C43L to Rathven	06:02	0.3		0.6
Treat Bede Road, C33L, U66aL and Samson Avenue to A942 Reidhaven Street	06:06	0.9		1.5
Treat Reidhaven Street, Rathburn Street to Freuchny Road	06:07	0.3		1.8
Drive Freuchny Road to East Church Street	06:07		0.1	1.9
Treat MacLarens Brae, East and West Church Street, St Peters Road, Barhill Road and C13L to A98 Jctn	06:14	2.2		4.1
Drive A98 from C31L Jctn to A942 Buckie Toll Jctn	06:16		0.5	4.6
Treat A942 from A98 Buckie Toll Jctn to Well Road Jctn	06:18	0.9		5.5
Drive High Street, North High Street to Bank Street Jctn	06:19		0.3	5.8
Treat Bank Street, Barron Street, Yardie, Bridge Place, Bridge End, Great Western Road and A990 via Portgordon, to A98	06:31	3.6		9.4
Drive A98 from A990 Jctn to March Road Jctn	06:38		3.4	12.8
Treat A98 from March Road Jctn, via Cullen, to B9018 Jctn	06:52	5.3		18.1
Treat B9018 from A98 Jctn to C11L Jctn	07:02	3.5		21.6
Treat C11L from B9018 Jctn to A98 Buckie Toll Jctn	07:23	6.3		27.9
Cross A98 and Drive A942 via Buckie to Craigbo Brae Jctn	07:28		1.9	29.8
Treat A942 from Craigbo Brae to Station Road Findochty	07:34	2.3		32.1
Treat Station Road and Seaview Road, Findochty to A942 Jctn	07:35	0.3		32.4
Drive A942 to Station Road Jctn	07:37		0.3	32.7
Treat A942 via Station Road, Church Street & Bridge Street, Portknockie to A98 Jctn	07:44	2.7		35.4
Drive to Depot in Buckie	07:53		4.4	39.8
Totals -	01:53	28.6	11.2	39.8



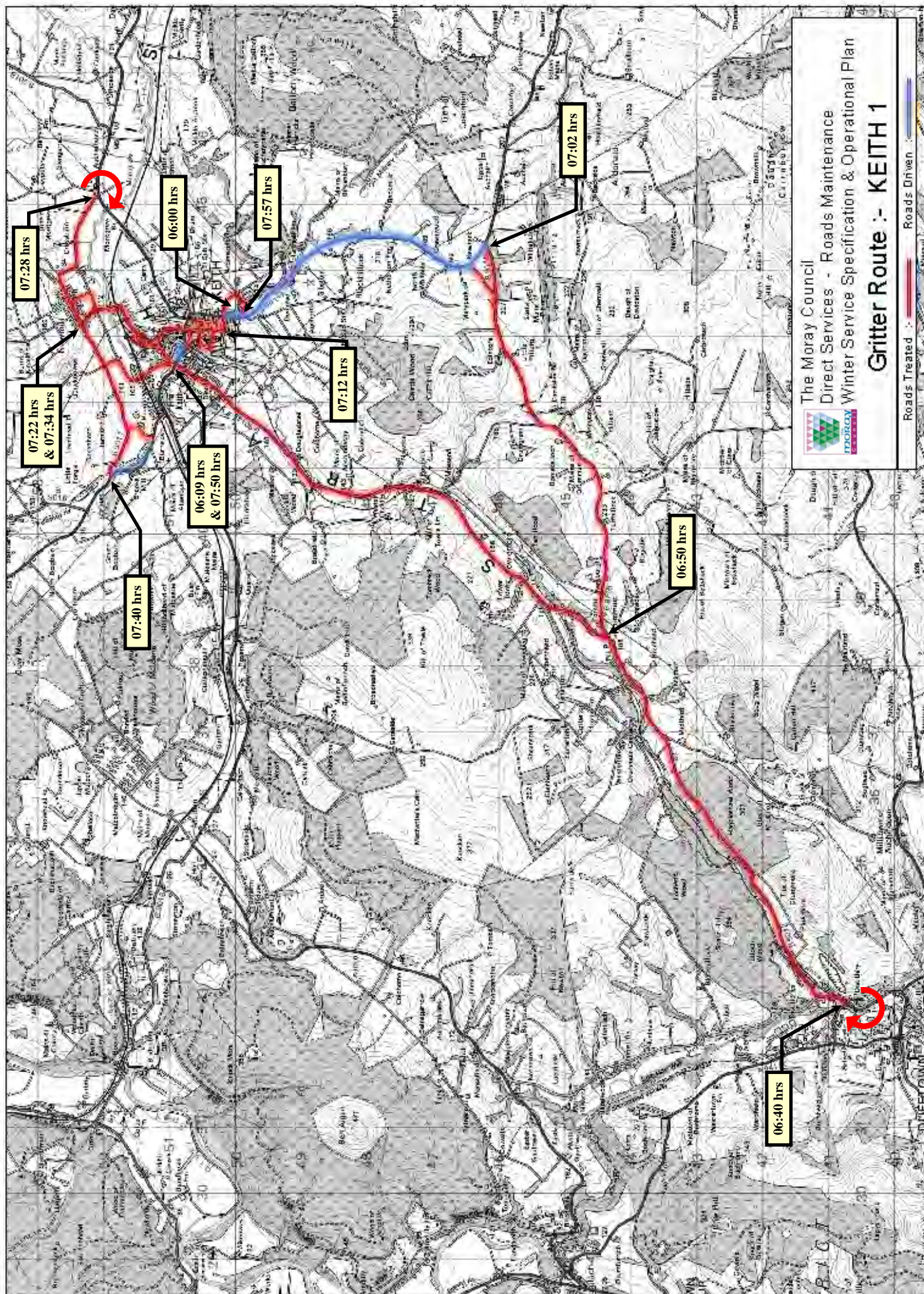
**THE MORAY COUNCIL
DIRECT SERVICES - ROADS MAINTENANCE
WINTER SERVICE OPERATIONAL PLAN**

APPENDIX A

GRITTER ROUTES

**Route BUCKIE 2 (HIGH) –
Braes of Enzie / Deskford**

	TIME	TREATED (MILES)	RUNNING (MILES)	TOTAL (MILES)
Leave Buckie Depot	06:00			0.0
Drive Cunningholes Road and March Road to the A98 Jctn	06:04		0.9	0.9
Treat A98 westwards to A96(T) Fochabers East Roundabout	06:32	7.3		8.2
Drive A96(T) to B9016 Jctn	06:42		5.3	13.5
Treat B9016 to A98 Jctn	07:02	6.6		20.1
Drive A98 from B9016 Jctn to U65L (March Road) Jctn	07:08		3.4	23.5
Treat A98 from U65L (March Road) Jctn to B9018 Jctn	07:28	5.3		28.8
Treat B9018 from A98 Jctn to C11L Jctn	07:37	3.5		32.3
Treat C11L from B9018 Jctn to A98 Buckie Toll Jctn	07:56	6.3		38.6
Drive to Depot in Buckie	08:00		1.9	40.5
Totals -	02:00	29.0	11.5	40.5



The Moray Council
Direct Services - Roads Maintenance
Winter Service Specification & Operational Plan



Gritter Route :- KEITH 1

Roads Treated : Roads Driven

THE MORAY COUNCIL
DIRECT SERVICES - ROADS MAINTENANCE
WINTER SERVICE OPERATIONAL PLAN

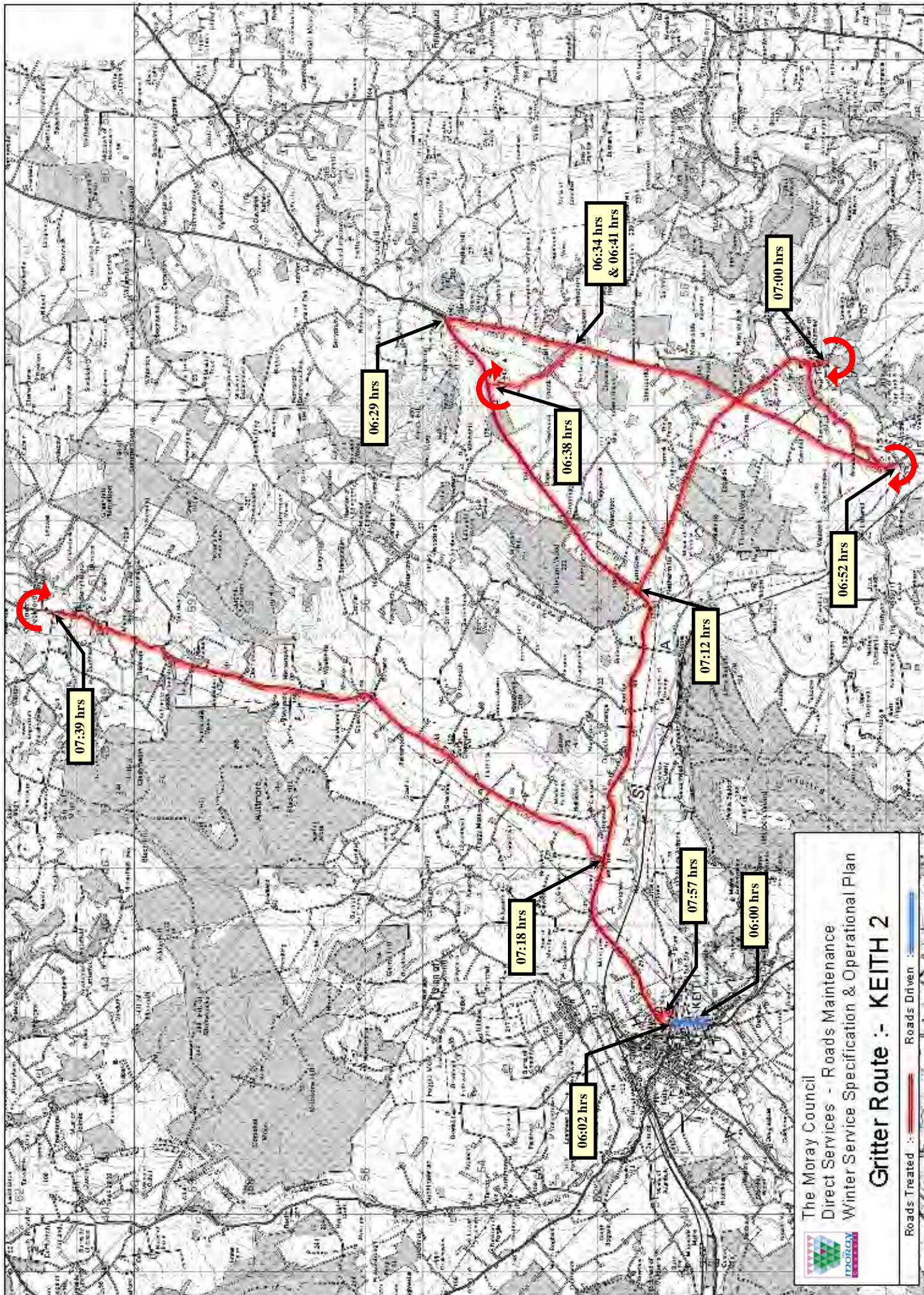
APPENDIX A

GRITTER ROUTES

<u>Route KEITH 1 – Dufftown / Newmill / Keith</u>	TIME	TREATED (MILES)	RUNNING (MILES)	TOTAL (MILES)
Leave Depot	06:00			0.0
Treat Bridge St, Reidhaven Sq, Land St (including loop around War Memorial), Seafield Ave to Station and via Station Rd back to A96 Jctn	06:09	2.0		2.0
Cross A96 and Treat B9014 (including loop around toilet block) from A96 Jctn to B975 Castle Road Jctn and turn	06:40	9.6		11.6
Drive B9014 to B9115 Jctn Drummuir	06:50		4.3	15.9
Treat B9115 from B9014 Jctn to A96 Newtack Jctn	07:02	4.1		20.0
Drive A96 to C75H Jctn	07:03		0.3	20.3
Treat C75H from A96 Jctn to B9115 Jctn and turn	07:04	0.3		20.6
Drive A96, Moss Street and Reidhaven Square to Mid Street	07:12		3.5	24.1
Treat Mid Street (Reidhaven Square to Church Road)	07:15	0.3		24.4
Drive A95 to School Road	07:16		0.2	24.6
Treat School Road and Drum Road to A96 Jctn	07:17	0.2		24.8
Drive Church Road and Seafield Avenue to Newmill Road Jctn	07:19		0.5	25.3
Treat Newmill Road and B9116 to B9017 Jctn in Newmill	07:22	0.9		26.2
Treat B9017 from B9116 Jctn to A95 Auchinhove Jctn	07:28	1.5		27.7
Drive B9017 from Auchinhove Jctn to Newmill Square, and turn	07:31		1.2	28.9
Treat Mill Brae and C72H to B9116 Jctn, and turn right	07:33	0.4		29.3
Drive B9116 to B9017 Jctn, and turn left	07:34		0.2	29.5
Treat B9017 from B9116 Jctn to A96 Jctn Crooksmill, and turn left	07:40	1.6		31.1
Drive A96 to U140H Haughs Farm Road, and turn left	07:42		0.6	31.7
Treat U140H to B9017 Jctn, and turn right	07:43	0.3		32.0
Drive the B9017 to C74H Jctn at Pikemire, and turn right	07:45		0.6	32.6
Treat C74H and C72H to A96 Station Road Jctn	07:50	0.9		33.5
Drive A96 to Union Street Jctn	07:51		0.2	33.7
Treat Union Street	07:52	0.2		33.9
Drive Land Street from Union Street Jctn to Turner Street	07:52		0	33.9
Treat Turner St, Cameron Dr, Chapel St and Reidhaven Sq (Mid St to Moss St)	07:56	0.7		34.6
Drive Moss Street to Den Road Jctn A96	07:57		0.2	34.8
Treat Den Rd, Balloch Rd, Dunnyduff Rd, Edindiach Road and return to Keith Depot	07:59	0.4		35.2
Totals -	01:59	23.4	11.8	35.2

Note : Treat round all roundabouts

Note : In snow conditions School Road and Drum Road, Keith are done by Lands & Parks tractor due to restrictions exiting School Lane.

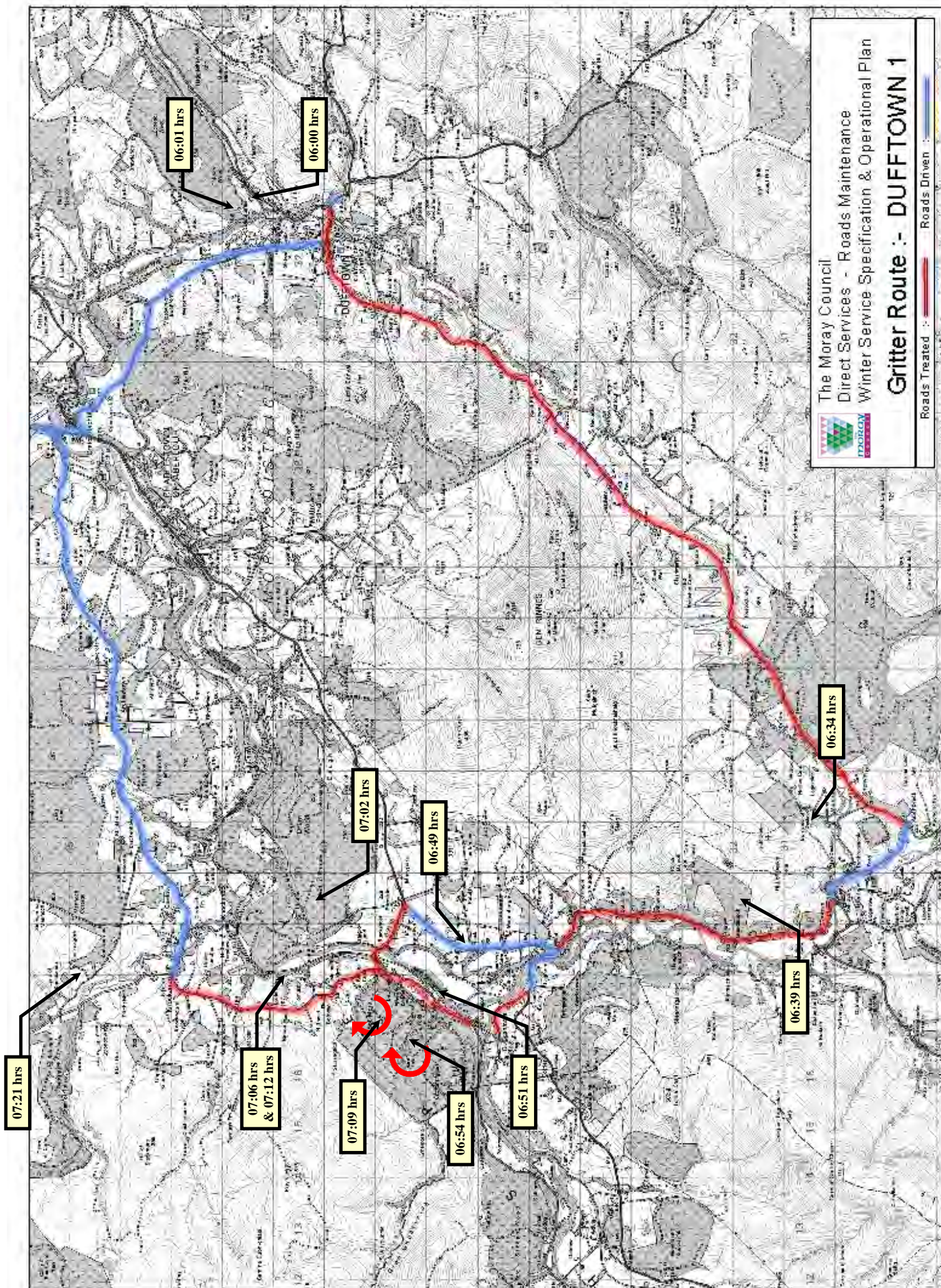


**THE MORAY COUNCIL
DIRECT SERVICES - ROADS MAINTENANCE
WINTER SERVICE OPERATIONAL PLAN**

APPENDIX A

GRITTER ROUTES

<u>Route KEITH 2 - Knock / Rothiemay / Grange</u>	TIME	TREATED (MILES)	RUNNING (MILES)	TOTAL (MILES)
Leave Depot	06:00			0.0
Drive Bridge Street and A96 to A95 Banff Road Jctn	06:02		0.5	0.5
Treat A95 from A96 Jctn to B9022 Jctn at Glenbarry (near the Aberdeenshire boundary)	06:29	8.8		9.3
Treat B9022 from A95 Jctn to C34H Jctn	06:34	1.4		10.7
Treat C34H from B9022 Jctn through Knock Village to A95 Jctn and turn	06:38	1.1		11.8
Drive C34H from A95 Jctn to B9022 Jctn	06:41		1.1	12.9
Treat B9022 southwards from C34H Jctn to Aberdeenshire boundary, and turn	06:52	3.8		16.7
Drive B9022 back to B9118 Jctn	06:53		0.3	17
Treat B9118 from B9022 Riverside Jctn to C73H Jctn in Rothiemay	06:58	1.4		18.4
Treat C73H from B9118 Jctn through Rothiemay to Jctn over bridge, and turn	07:00	0.3		18.7
Drive C73H to B9118 Jctn in Rothiemay	07:01		0.2	18.9
Treat B9118 from Deveronside Road to B9117 Jctn	07:02	0.2		19.1
Treat B9117 from B9118 Jctn, crossing the B9022, to A95 Jctn	07:12	3.1		22.2
Drive A95 from B9117 Jctn to B9018 Jctn	07:18		3	25.2
Treat B9018 from A95 Jctn to C11L Jctn, and turn	07:39	6.9		32.1
Drive B9018 and A95 back to Keith Grammar School	07:56		8.8	40.9
Treat Bus Turning Area	07:57	0.1		41
Drive to Keith Depot	07:59		0.7	41.7
Totals -	01:57	27.1	14.6	41.7



The Moray Council
Direct Services - Roads Maintenance
Winter Service Specification & Operational Plan

Gritter Route :- DUFFTOWN 1

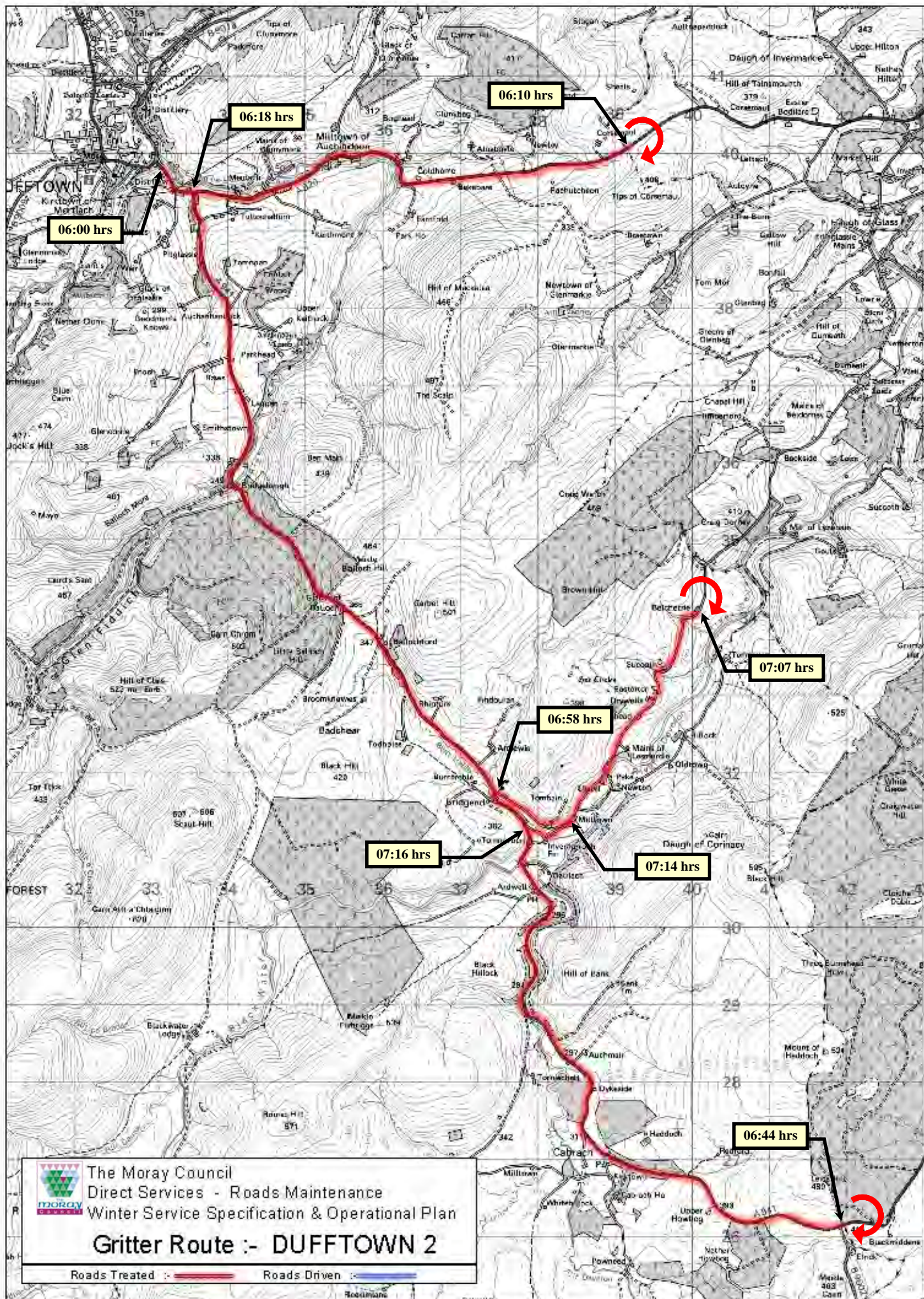
Roads Treated :  Roads Driven : 

**THE MORAY COUNCIL
DIRECT SERVICES - ROADS MAINTENANCE
WINTER SERVICE OPERATIONAL PLAN**

APPENDIX A

GRITTER ROUTES

<u>Route DUFFTOWN 1 – Glenrinnies / Ballindalloch</u>	TIME	TREATED (MILES)	RUNNING (MILES)	TOTAL (MILES)
Leave Dufftown Depot	06:00			0.0
Drive A941 to B9014 Jctn at Crachie, and turn left	06:01		0.1	0.1
Treat A941 and B9009 to B9008 Jctn at Auchbreck	06:34	11.2		11.3
Drive B9008 from B9009 Auchbreck Jctn to B9136 Jctn	06:39		1.7	13.0
Treat B9008 from B9136 Jctn to A95(T) Delnashaugh Jctn	06:49	4.1		17.1
Drive A95(T) from B9008 Delnashaugh Jctn to B9137 Jctn	06:51		0.7	17.8
Treat B9137 from A95(T) Jctn to The Old Mart, and turn	06:54	0.9		18.7
Drive B9137 and A95(T) to B9138 Jctn	07:02		3.7	22.4
Treat B9138 from A95(T) Jctn to B9102 Jctn	07:06	1.1		23.5
Treat B9102 westwards from B9138 Jctn to Delnapot Farm and turn	07:09	1.2		24.7
Drive B9102 from Highland Boundary to B9138 Jctn	07:12		1.2	25.9
Treat B9102 from B9138 Jctn to C13E Jctn	07:21	3		28.9
Drive to Dufftown Depot via Archiestown / A941 Dandaleith / A95(T) / A941 Craigellachie-Dufftown	07:50		13.5	42.4
Totals -	01:50	21.5	20.9	42.4



**THE MORAY COUNCIL
DIRECT SERVICES - ROADS MAINTENANCE
WINTER SERVICE OPERATIONAL PLAN**

APPENDIX A

GRITTER ROUTES

<u>Route DUFFTOWN 2 – Corsemaul/Cabrach</u>	TIME	TREATED (MILES)	RUNNING (MILES)	TOTAL (MILES)
Leave Dufftown Depot	06:00			0.0
Treat A941 & A920 to Aberdeenshire boundary at Corsemaul and turn at lay-by	06:10	4.2		4.2
Drive A920 Corsemaul to A941 Jctn Cabrach	06:18		3.8	8.0
Treat A941 from A920 Cabrach Jctn to Aberdeenshire Boundary and turn at B9002 Jctn	06:44	11.5		19.5
Drive A941 from Aberdeenshire Boundary to C8h Jctn at Bridgend	06:58		5.8	25.3
Treat C8H from A941 to Belcherrie Farm, and turn	07:07	2.9		28.2
Drive C8H to U86H Jctn	07:14		2.2	30.4
Treat U86H via Cabrach School to A941 Jctn	07:16	0.5		30.9
Drive to Dufftown Depot	07:30		6.4	37.3
Totals -	01:30	19.1	18.2	37.3

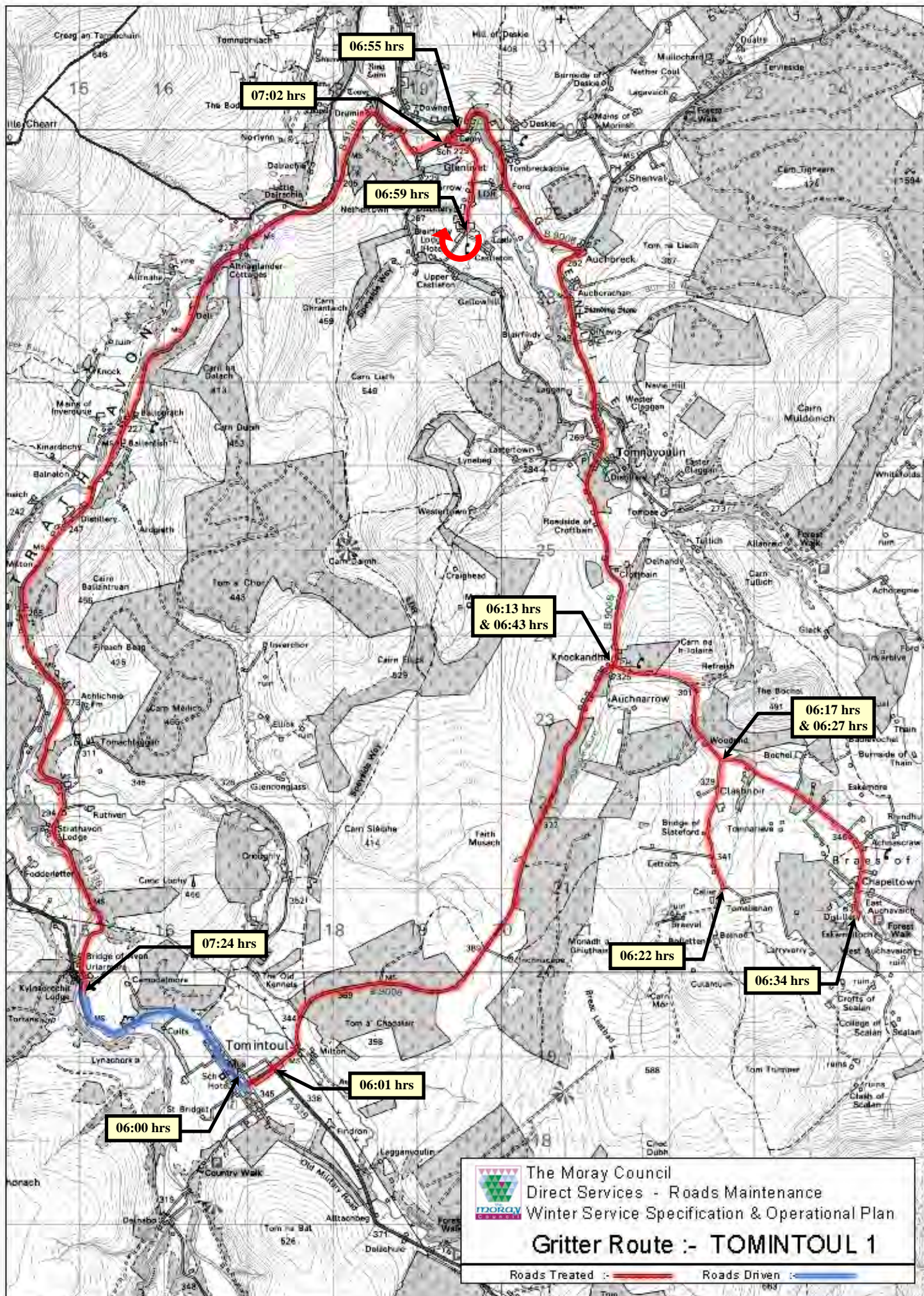
**THE MORAY COUNCIL
DIRECT SERVICES - ROADS MAINTENANCE
WINTER SERVICE OPERATIONAL PLAN**

APPENDIX A

GRITTER ROUTES

<u>Route DUFFTOWN 3 – Craigellachie / Aberlour / Edinville</u>	TIME	TREATED (MILES)	RUNNING (MILES)	TOTAL (MILES)
Leave Dufftown Depot	06:00			0.0
Treat A941 and B9014 to B975 Castle Rd Jctn	06:02	0.7		0.7
Treat B975 Castle Road, A941 Balvenie Street and A941 The Square (including around Clock Tower)	06:06	1.1		1.8
Drive A941 Balvenie Street to B975 Castle Road Jctn	06:08		0.6	2.4
Treat A941 from B975 Castle Road Jctn to A95(T) Jctn	06:18	3.9		6.3
Drive A95(T) to Spey Road, Craigellachie	06:20		0.5	6.8
Treat Spey Road, John Street and Fife Street in Craigellachie	06:23	0.7		7.5
Drive Spey Road and A941 to U102H Jctn (Bluehill Quarry Rd)	06:26		0.9	8.4
Treat U102H from A941 Jctn to A95(T) Jctn	06:31	1.3		9.7
Drive A95(T) to Conval Drive, Aberlour	06:33		0.9	10.6
Treat Conval Drive, Mary Avenue, turn left and treat Queens Road, School Bus Turning Circle and Chapel Terrace, turn at Gownie Jctn	06:41	1.4		12.0
Drive Chapel Terrace and Queens Road to Mary Avenue	06:42		0.3	12.3
Treat Queens Road from Mary Avenue to A95(T) High Street	06:42	0.1		12.4
Drive A95(T) from Aberlour to U103H Jctn (Ruthrie Road)	06:45		1.1	13.5
Treat U103H from A95(T) Jctn to C59H Jctn at Glenallachie	06:47	0.7		14.2
Treat C59H from Glenallachie to Edinville	06:50	0.7		14.9
Treat C17H from Edinville to A95(T) Jctn	06:58	1.8		16.7
Drive A95(T) to Jctn C15E	06:59		0.2	16.9
Treat C15E from A95(T) to Carron, and turn	07:06	1.9		18.8
Drive C15E and A95(T) to C1H Jctn (Maggielknockater)	07:27		8.2	27.0
Treat C1H from A95(T) Jctn to B9014 Jctn	07:40	3.4		30.4
Drive to Dufftown Depot	07:43		1	31.4
Totals -	01:43	17.7	13.7	31.4

Note : The remainder of the C17H and C59H are to be treated as second routes.



**THE MORAY COUNCIL
DIRECT SERVICES - ROADS MAINTENANCE
WINTER SERVICE OPERATIONAL PLAN**

APPENDIX A

GRITTER ROUTES

<u>Route TOMINTOUL 1 – Braes / Glenlivet / Avonside</u>	TIME	TREATED (MILES)	RUNNING (MILES)	TOTAL (MILES)
Leave Tomintoul Depot	06:00			0
Treat A939 from Conglass Lane to the B9008 Jctn	06:01	0.3		0.3
Treat B9008 from A939 Jctn to C20h Pole Inn Jctn	06:13	4.4		4.7
Treat C20H from B9008 Pole Inn Jctn to U117H Jctn	06:17	1.2		5.9
Treat U117H to Calier and turn	06:22	1.0		6.9
Drive U117H to C20H Jctn and turn right	06:27		1.0	7.9
Treat C20H to Braeval Distillery and turn	06:34	2.1		10
Drive C20H to B9008 Pole Inn Jctn	06:43		3.2	13.2
Treat B9008 from C20H Jctn via Auchbreck to the B9136 Jctn	06:55	4.9		18.1
Treat B9136 and C57H to Glenlivet Distillery, and turn	06:59	1.0		19.1
Drive C57H from Glenlivet Distillery to B9136 Jctn	07:02		0.8	19.9
Treat B9136 from C57H Jctn via Avonside to A939 Jctn	07:24	8.6		28.5
Drive to Tomintoul Depot	07:30		1.9	30.4
Totals -	01:30	23.5	6.9	30.4

**THE MORAY COUNCIL
DIRECT SERVICES - ROADS MAINTENANCE
WINTER SERVICE OPERATIONAL PLAN**

APPENDIX A

GRITTER ROUTES

<u>Route TOMINTOUL 2 - Brig O' Brown / Lecht</u>	TIME	TREATED (MILES)	RUNNING (MILES)	TOTAL (MILES)
Leave Tomintoul Depot	06:00			0.0
Treat A939 from Conglass Lane to Main Street	06:01	0.1		0.1
Treat Main St and A939 through Bridge of Brown to phonebox, and turn	06:14	4.7		4.8
Drive A939 to Tomintoul	06:27		4.4	9.2
Treat Cults Drive/Tomnabat Lane to Birnies Lane junction	06:30	0.4		9.6
Treat Birnies Lane to Main Street junction	06:31	0.1		9.7
Drive A939 to B9008/A939 Lecht Jctn	06:32		0.2	9.9
Treat A939 from B9008 Jctn to Aberdeenshire Boundary at Lecht, and turn	06:47	6.6		16.5
Drive to Tomintoul Depot	07:02		6.9	23.4
Totals -	01:02	11.9	11.5	23.4

Note : At weekends/winter holidays the A939 to Aberdeenshire boundary is done first prior to A939 Main St to Bridge of Brown

APPENDIX A

GRITTER ROUTES

APPENDIX B

PLOUGHING ROUTES

Ploughing Routes

ROUTE ELGIN 1 - Miltonduff/Burghead (*Low ground*)

ROUTE ELGIN 2 - Garmouth/Lhanbryde (*Low ground*)

ROUTE ELGIN 3 - Lossiemouth (*Low ground*)

ROUTE ELGIN 4 - Dallas (*High ground*)

ROUTE ELGIN 5 - Rothes (*High ground*)

ROUTE ELGIN 6 - Elgin Streets (*Low ground*)

ROUTE FORRES 1 - Forres/Dyke/Kinloss (*Low ground*)

ROUTE DAVA 1 - Dava/Conicavel (*Very high ground south of Jct.B9007, otherwise high ground*)

ROUTE SKATENEUK 1 - Archiestown/Knockando (*High ground*)

ROUTE TOMINTOUL 1 - Braes of Glenlivet/Glenlivet/Avonside (*Very high ground*)

ROUTE TOMINTOUL 2 - Brig O'Brown/Lecht (*Very high ground*)

ROUTE DUFFTOWN 1 - Glenrinnes/Ballindalloch (*Very high ground S. of A95, otherwise high ground*)

ROUTE DUFFTOWN 2 - Corsemaul/Cabrach (*Very high ground*)

ROUTE DUFFTOWN 3 - Craigellachie/Aberlour/Edinvillie (*High ground*)

ROUTE KEITH 1 - Dufftown/Newmill/Keith (*High ground*)

ROUTE KEITH 2 - Knock/ Grange/Rothiemy (*High ground*)

ROUTE BUCKIE 1 - Fochabers/Spey Bay/Braes of Enzie (*High ground south of A98 only*)

ROUTE BUCKIE 2 - Portgordon/Cullen/Deskford (*High ground south of A98 only*)

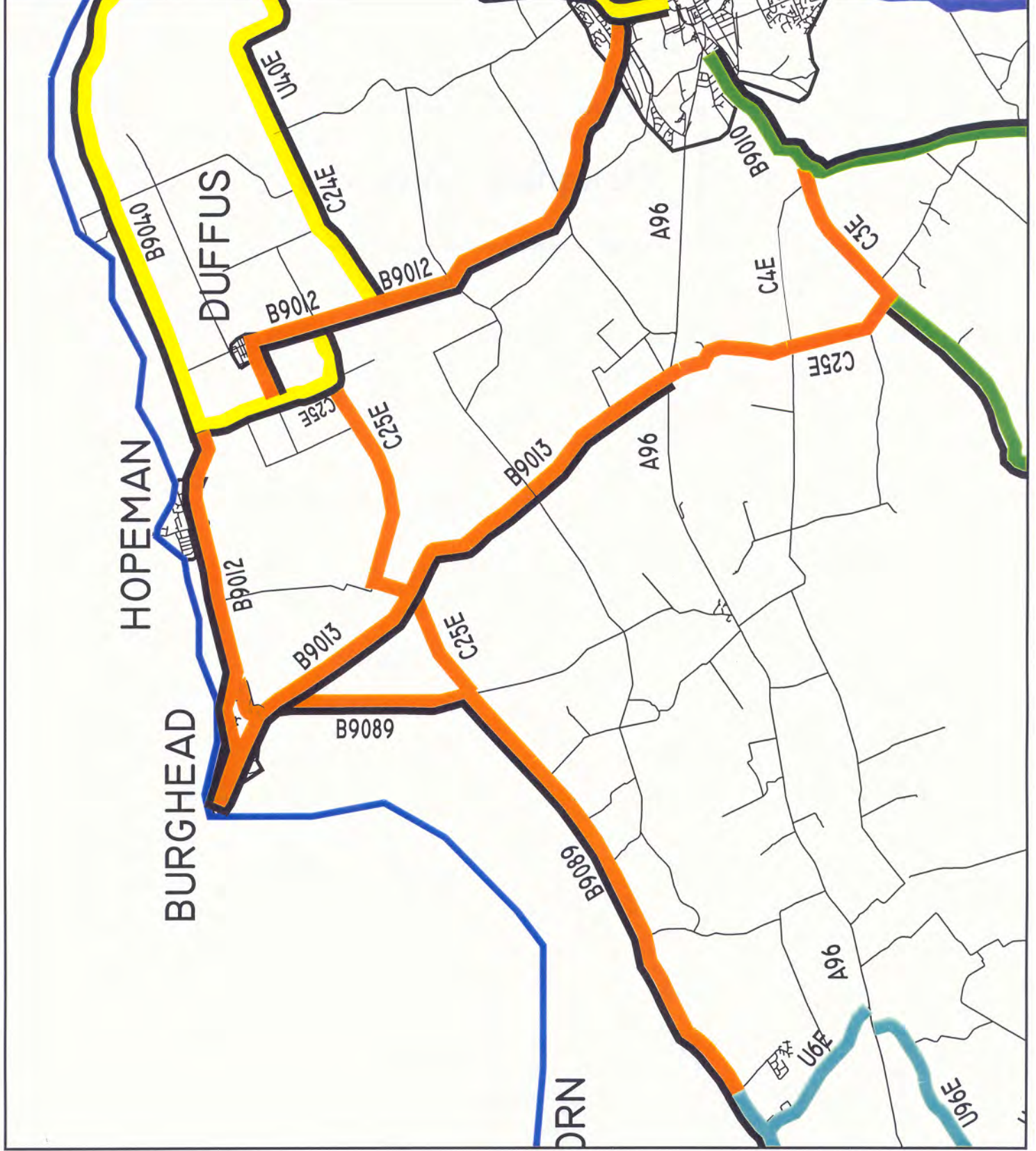
ELGIN I


KEY:

BLADE 3 WAYS

BLADE 2 WAYS

BLADE 1 WAY



REV	AMENDMENTS	DATE	BY	CHECKED	DATE
	DESIGNED		CAROL STUART		MARCH 01
	DRAFTED		JONATHAN PETRE		AUGUST 04
	CHECKED		HUGH MACKAY		AUGUST 04
SCALE: PLAN N.T.S.					
<div><div>THE MORAY COUNCIL DIRECT SERVICES - ROADS MAINTENANCE COUNCIL DEPOT ASHGROVE ROAD ELGIN IV30 DRAWING NO. JPMWR/ELGIN I</div></div>					
THE MORAY COUNCIL SNOW PLOUGHING ROUTES 04 ELGIN ROUTE No. 1					

APPENDIX B

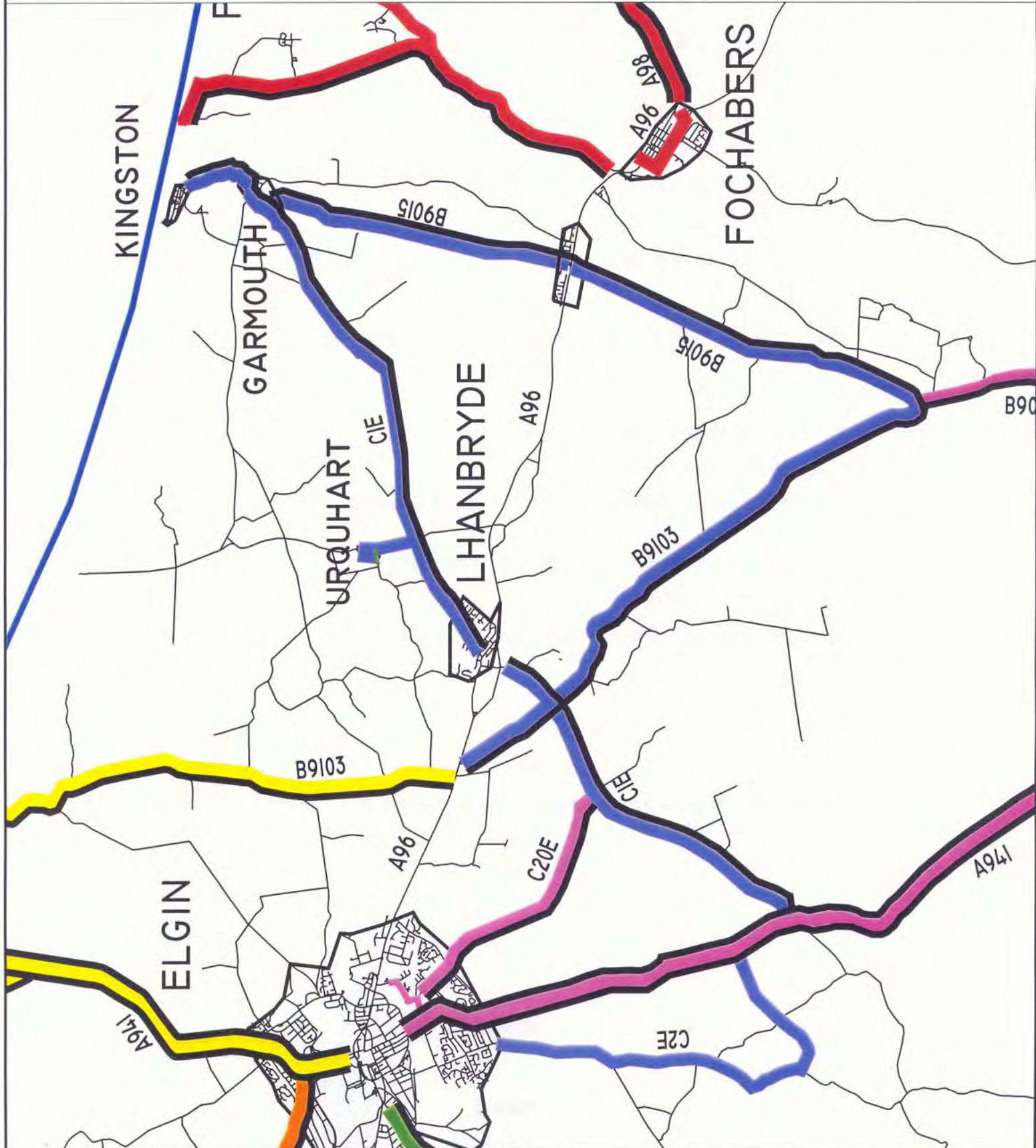
PLOUGHING ROUTES

<u>Route ELGIN 1 – Miltonduff / Burghead</u>	TREATED (MILES)	RUNNING (MILES)	TOTAL (MILES)
Leave Ashgrove Depot			0.0
Drive to Maisondieu Rd / Pansport Rd roundabout		0.4	0.4
Treat Maisondieu Rd, Station Rd, Hay St and Northfield Terr. To A96	1.1		1.5
Drive back up Northfield Terrace		0.2	1.7
Treat South St westbound to A96	0.2		1.9
Drive Pluscarden Road and B9010 to C3E Jct Pittendriech		1.4	3.3
Treat C3E to C26E Jct. Miltonduff	1.4		4.7
Treat C26E to A96 Newton Toll Jct.	2.2		6.9
Drive across A96 Staggered Jct.		0.1	7.0
Treat B9013 to Burghead. BLADE TWO WAYS	9.4		16.4
Drive B9013 to Burghead		4.7	21.1
Treat St Aethans Road, Grant Street, Church Street, & Granary Street	0.7		21.8
Drive Grant Street to Fraser Road Jct.		0.2	22.0
Treat Fraser Road to B9040 Jct. (Redcraig). BLADE TWO WAYS	1.4		23.4
Drive Fraser Road to B9040 Jct. (Redcraig)		0.7	24.1
Treat B9040 to B9012 Jct. at Willamston and Turn. BLADE TWO WAYS	5.2		29.3
Treat B9040 Fraser Road Jct. to B9013 Jct.. BLADE TWO WAYS	0.8		30.1
Drive B9040 Fraser Road Jct. to B9089 Jct.		0.5	30.6
Treat B9089 to RAF Kinloss entrance (Crash Gate 3) and Turn. BLADE TWO WAYS	11.0		41.6
Drive B9013 Jct. to C25E		1.6	43.2
Treat C25E from B9089 Jct. to C25E West Spur Road	3.1		46.3
Drive C25E (West Spur Road) to B9012 Begrow Jct.		0.6	46.9
Treat B9012 from C25E Begrow Jct. through Duffus to Morriston Road, Elgin. BLADE TWO WAYS	10.6		57.5
Drive to Ashgrove Depot		1.5	59.0
Totals -	47.1	11.9	59.0

ELGIN 2

KEY:

- BLADE 3 WAYS
- BLADE 2 WAYS
- BLADE 1 WAY



REV	AMENDMENTS	DATE	BY	CHECKED	DATE
DESIGNED	CAROL STUART	MARCH 01			
DRAFTED	JONATHAN PETRIE	AUGUST 04			
CHECKED	HUGH MACKAY	AUGUST 04			
SCALE: PLAN N.T.S.					



THE MORAY COUNCIL
DIRECT SERVICES - ROADS MAINTENANCE
COUNCIL DEPOT
ASHGROVE ROAD
ELGIN IV30

DRAWING NO.
JP/HR/ELGIN2

THE MORAY COUNCIL
SNOW PLOUGHING ROUTES 04
ELGIN ROUTE
No. 2

APPENDIX B

PLOUGHING ROUTES

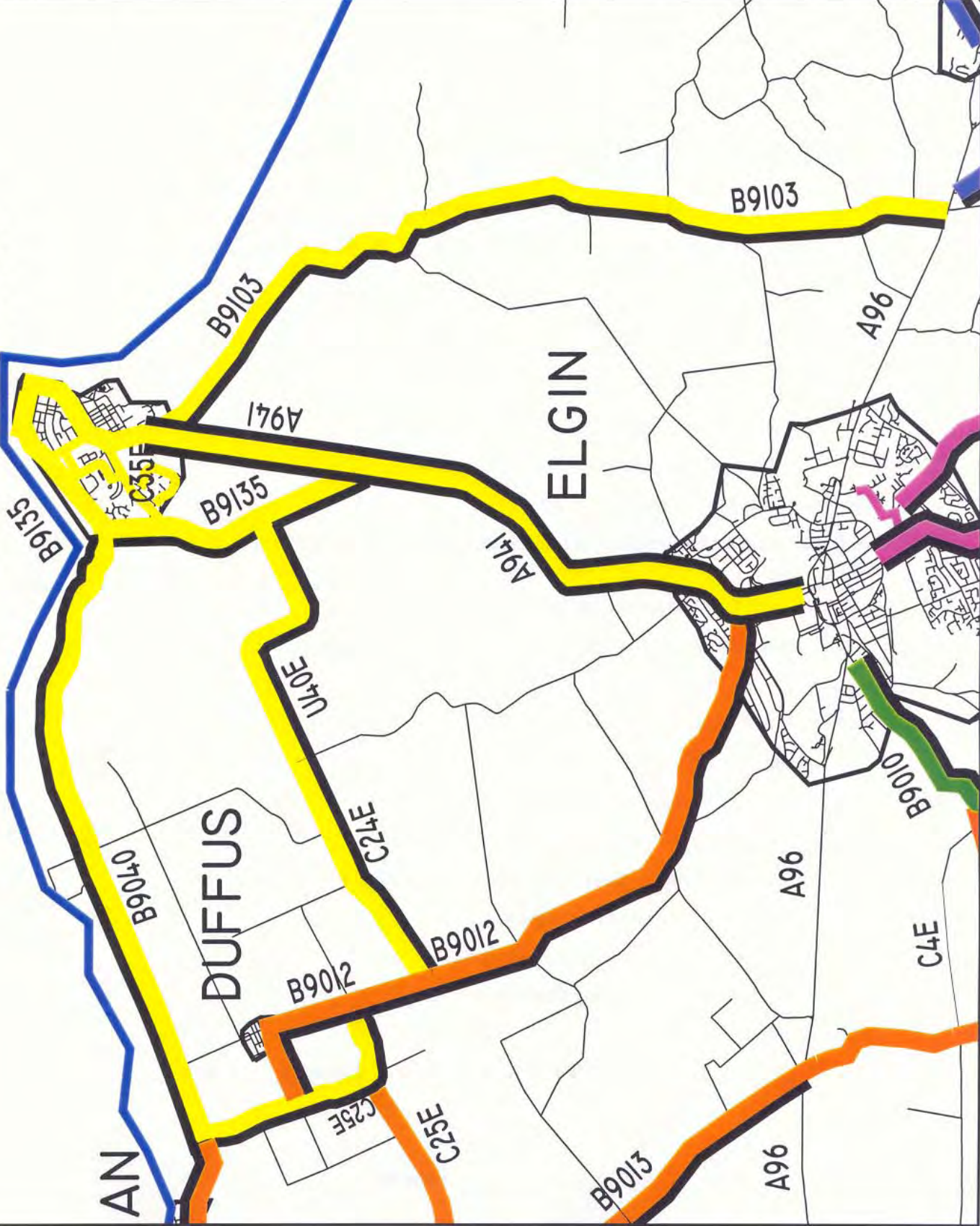
<u>Route ELGIN 2 – Garmouth / Lhanbryde</u>	TREATED (MILES)	RUNNING (MILES)	TOTAL (MILES)
Leave Ashgrove Depot			0.0
Treat Ashgrove Rd	0.2		0.2
Drive East Rd and A96 to B9103 Jct. (Sherrifston)		2.3	2.5
Treat B9103 from A96 to B9015 Jct. (Orton Railway Bridge). BLADE TWO WAYS	11.2		13.7
Drive B9103 from A96 to B9015 Jct. (Orton Railway Bridge).		5.6	19.3
Treat B9015 from B9103 Jct. to A96 Jct. (Mosstodloch). BLADE TWO WAYS	7.2		26.5
Drive B9015 from B9103 Jct. to A96 Jct. (Mosstodloch)		3.6	30.1
Treat B9015 from A96 Jct. to Kingston and Turn. BLADE TWO WAYS	8.4		38.5
Drive B9015 to C1E Jct. at the Cross, Garmouth		2.9	41.4
Treat C1E to C18E Urquhart Jct. BLADE TWO WAYS	7.6		49.0
Drive C1E to C18E Urquhart Jct.		3.8	52.8
Treat C18E to Main St, Urquhart	0.4		53.2
Treat Main Street to Muirhall Farm Entrance and Turn	0.4		53.6
Drive Main Street and C18E to C1E Jct.		0.8	54.4
Treat C1E from C18E Urquhart Jct. to Lhanbryde. BLADE TWO WAYS	1.8		56.2
Drive C1E from C18E Urquhart Jct. to Lhanbryde		0.9	57.1
Treat Garmouth Road, St Andrews Road to A96 East Roundabout	0.6		57.7
Drive St Andrews Road to Robertson Road Jct.		0.1	57.8
Treat Robertson Road loop to Garmouth Road Jct.	0.6		58.4
Drive Garmouth Road to St Andrews Road Jct.		0.4	58.8
Treat St Andrews Road to A96 West Roundabout	0.5		59.3
Drive A96 (Eastwards) to C1E Jct.		0.5	59.8
Treat C1E from A96 Jct. to A941 at Fogwatt. BLADE TWO WAYS	7.6		67.4
Drive C1E from A96 Jct. to A941 at Fogwatt		3.8	71.2
Drive A941 from C1E Jct. to C2E Jct. Rashcrook		0.6	71.8
Treat C2E from A941 Jct. to Sandy Road Elgin	4.0		75.8
Drive to Ashgrove Depot		1.4	77.2
Totals -	50.5	26.7	77.2

ELGIN 3

KEY:

- BLADE 3 WAYS
- BLADE 2 WAYS
- BLADE 1 WAY

LOSSIEMOUTH



REV	AMENDMENTS	DATE	BY	CHECKED	DATE
DESIGNED			CAROL STUART		MARCH 01
DRAFTED			JONATHAN PETRE		AUGUST 04
CHECKED			HUGH MACKAY		AUGUST 04

SCALE: PLAN N.T.S



THE MORAY COUNCIL
DIRECT SERVICES - ROADS MAINTENANCE
COUNCIL DEPOT
ASHGROVE ROAD
ELGIN N30

DRAWING NO.
JP/MHR/ELG13

THE MORAY COUNCIL
SNOW PLOUGHING ROUTES 04
ELGIN ROUTE
No. 3

APPENDIX B

PLOUGHING ROUTES

<u>Route ELGIN 3 - Lossiemouth</u>	TREATED (MILES)	RUNNING (MILES)	TOTAL (MILES)
Leave Ashgrove Depot			0.0
Drive to A941 Jct. on Alexandra Rd		0.9	0.9
Treat Cumming St, Bishopmill Brae, North St, Lossiemouth Road and A941 to Lossiemouth. BLADE THREE WAYS	14.7		15.6
Treat Elgin Rd, Clifton Rd and Pitgaveney St to Queen St Jct.	0.9		16.5
Treat Queen St and Stotfield Rd to B9040 Jct.	1.3		17.8
Treat B9135 to Jct. with A941 and Turn. BLADE TWO WAYS	3.8		21.6
Treat Coularbank Road including Boyd Anderson Drive loop and Lossiemouth High School bus layby in Clockwise Direction	1.6		23.2
Drive Elgin Rd (Coularbank Rd to School Brae)		0.1	23.3
Treat School Brae and St Geradines Rd	0.4		23.7
Drive Stotfield Rd (St Geradines Rd to Tulloch Brae)		0.2	23.9
Treat Tulloch Brae, MacDonald Drive and Rinnes Drive	0.7		24.6
Drive Coularbank Road and B9135 to B9040 Jct.		0.9	25.5
Treat B9040 from B9135 Jct. to B9012 Jct. Williamston. BLADE TWO WAYS	7.6		33.1
Drive B9040 from B9135 Jct. to B9012 Jct. Williamston	3.8		36.9
Treat B9012 from B9040 Jct. to C25E Begrow Jct. BLADE TWO WAYS	1.2		38.1
Drive B9012 from B9040 Jct. to C25E Begrow Jct.		0.6	38.7
Treat C25E (West Spur Road) from B9012 Begrow Jct. to C25E. BLADE TWO WAYS	1.2		39.9
Drive C25E (West Spur Road) from B9012 Begrow Jct. to C25E.		0.6	40.5
Treat C25E from C25E (West Spur Road) to B9012 Rothills Jct. BLADE TWO WAYS	1.0		41.5
Drive C25E from C25E (West Spur Road) from C25E Jct to C24E Jct		0.5	42.0
Treat C24E and U40E to B9135 Jct. BLADE TWO WAYS	7.4		49.4
Drive C24E, U40E, B9135 and A941 to B9103 Jct.		7.0	56.4
Treat B9103 from A941 Lossiemouth Jct. to A96 Sheriffston Jct. BLADE TWO WAYS	12.4		68.8
Drive A941 to Ashgrove Depot		5.6	74.4
Totals -	58.0	16.4	74.4

ELGIN 4

KEY:

- BLADE 3 WAYS
- BLADE 2 WAYS
- BLADE 1 WAY



REV	AMENDMENTS	DATE	BY	CHECKED	DATE
DESIGNED			CAROL STUART		MARCH 01
DRAFTED			JONATHAN PETRIE		AUGUST 04
CHECKED			HUGH MACKAY		AUGUST 04
SCALE: PLAN N.T.S					



THE MORAY COUNCIL
DIRECT SERVICES - ROADS MAINTENANCE
COUNCIL DEPOT
ASHGROVE ROAD
ELGIN IV30

DRAWING NO.
JP/HR/ELGIN4

THE MORAY COUNCIL
SNOW PLOUGHING ROUTES 04
ELGIN ROUTE
No. 4

APPENDIX B

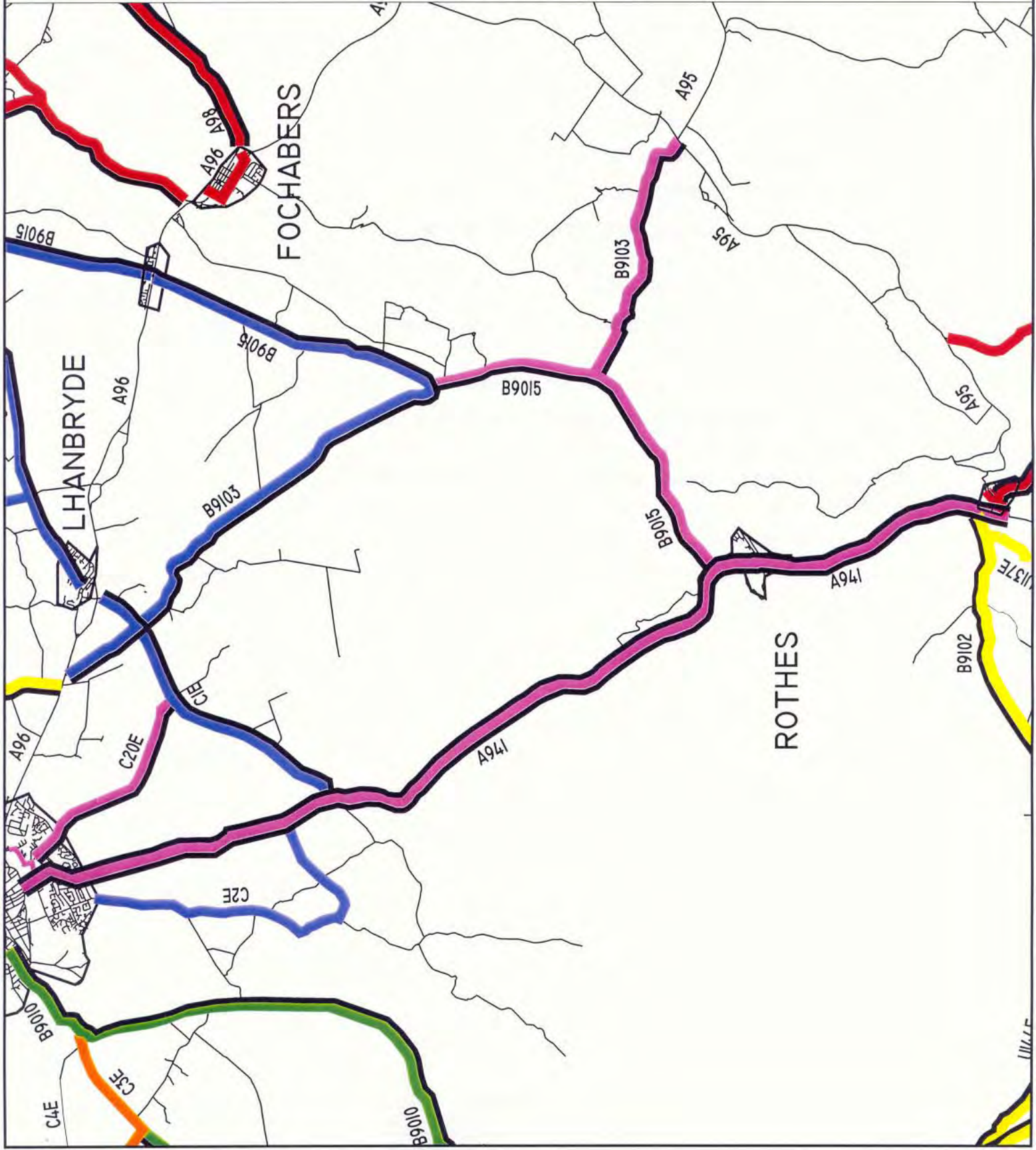
PLOUGHING ROUTES

<u>Route ELGIN 4 - Dallas</u>	TREATED (MILES)	RUNNING (MILES)	TOTAL (MILES)
Leave Ashgrove Depot			0.0
Drive A96, Maisondieu Road and Station Road to Hay Street Jct.		1.0	1.0
Treat Station Road, Wards Road, Wittet Drive from Hay Street Jct to Pluscarden Road Mini Roundabout	1.1		2.1
Treat Pluscarden Road from Wittet Drive to A96 Dr Gray's roundabout	0.5		2.6
Drive A96 West Road to Wittet Drive Jct.			2.6
Treat Wittet Drive to Pluscarden Road Mini Roundabout	0.3		2.9
Treat Pluscarden Road and B9010 to C3E Jct. Pittendriech	1.1		4.0
Treat B9010 from C3E Jct. to C12E Hatton Jct. BLADE TWO WAYS	17.6		21.6
Drive B9010 from C3E Jct. to C12E Hatton Jct.		8.8	30.4
Treat C12E from B9010 Hatton Jct. to Dallas School including access ramp at Dallas School	0.9		31.3
Treat C12E from Dallas School to B9010 Jct. via Branchill	3.9		35.2
Treat B9010 from C12E Jct. to C12E Hatton Jct. and Turn. BLADE TWO WAYS	6.4		41.6
Treat C3E from B9010 Briach Jct. to C26E Jct. (Miltonduff). BLADE TWO WAYS	15.4		57.0
Drive to Ashgrove Depot		11.6	68.6
Totals -	47.2	21.4	68.6

ELGIN 5

KEY:

- BLADE 3 WAYS
- BLADE 2 WAYS
- BLADE 1 WAY



REV	AMENDMENTS	DATE	BY	CHECKED	DATE
DESIGNED	CAROL STUART	MARCH 01			
DRAFTED	JONATHAN PETRIE	AUGUST 04			
CHECKED	HUGH MACKAY	AUGUST 04			

SCALE: PLAN N.T.S



THE MORAY COUNCIL
DIRECT SERVICES - ROADS MAINTENANCE
COUNCIL DEPOT
ASHGROVE ROAD
ELGIN IV30

DRAWING NO.
JP/HR/ELGINS

THE MORAY COUNCIL
SNOW PLOWING ROUTES 04
ELGIN ROUTE
No. 5

APPENDIX B

PLOUGHING ROUTES

<u>Route ELGIN 5 - Rothes</u>	TREATED (MILES)	RUNNING (MILES)	TOTAL (MILES)
Leave Ashgrove Depot			0.0
Treat Ashgrove Rd, Linkwood Rd, New Elgin Rd northbound to Laichmoray Hotel Roundabout and Turn	0.7		0.7
Treat New Elgin Road, Main St and A941 to B9015 Roundabout in Rothes. BLADE THREE WAYS	29.7		30.4
Treat New St, High St and A941 to A95 Jct. Craigellachie and turn. BLADE THREE WAYS	9.0		39.4
Drive from A95 Craigellachie Jct. to B9015 Jct. Roundabout at Rothes		3.2	42.6
Treat B9015 from A941 roundabout in Rothes to B9103 Orton Jct. BLADE TWO WAYS	6.0		48.6
Drive B9015 from A941 Jct. to B9013 Orton Jct.		3.0	51.6
Treat B9103 from B9015 Orton Jct. to A95 Jct. at Mulben and turn. BLADE TWO WAYS	6.4		58.0
Treat B9015 from B9103 Orton Jct. to B9103 Orton Railway Bridge Jct. BLADE TWO WAYS	4.0		62.0
Drive B9105 and B9103 to C1E Jct.		7.7	69.7
Drive C1E to C20E Jct.		0.8	70.5
Treat C20E and Linkwood Road from C1E to Ashgrove Road Jct. BLADE TWO WAYS	5.0		75.5
Drive to Ashgrove Depot		3.1	78.6
Totals -	60.8	17.8	78.6

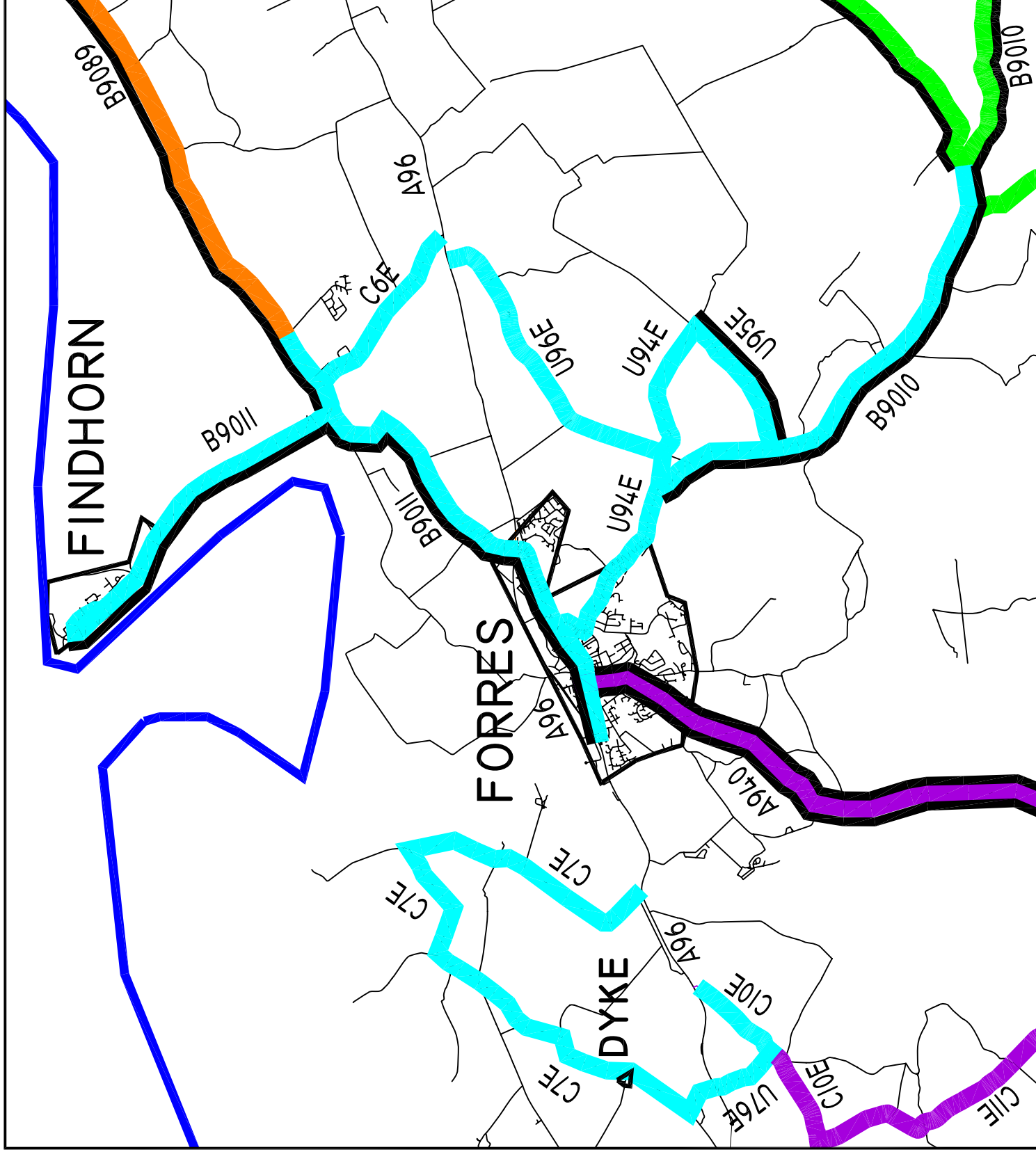
FORRES I

KEY:

BLADE 3 WAYS

BLADE 2 WAYS

BLADE 1 WAY



REV	AMENDMENTS	DATE	BY	CHECKED	DATE
DESIGNED			CAROL STUART		MARCH 01
DRAFTED			JONATHAN PETRIE		AUGUST 04
CHECKED			HUGH MACKAY		AUGUST 04
SCALE: PLAN N.T.S.					



THE MORAY COUNCIL
DIRECT SERVICES - ROADS MAINTENANCE
COUNCIL DEPOT
ASHGROVE ROAD
ELGIN IV30

DRAWING NO.
JP/WMR/FORRESI

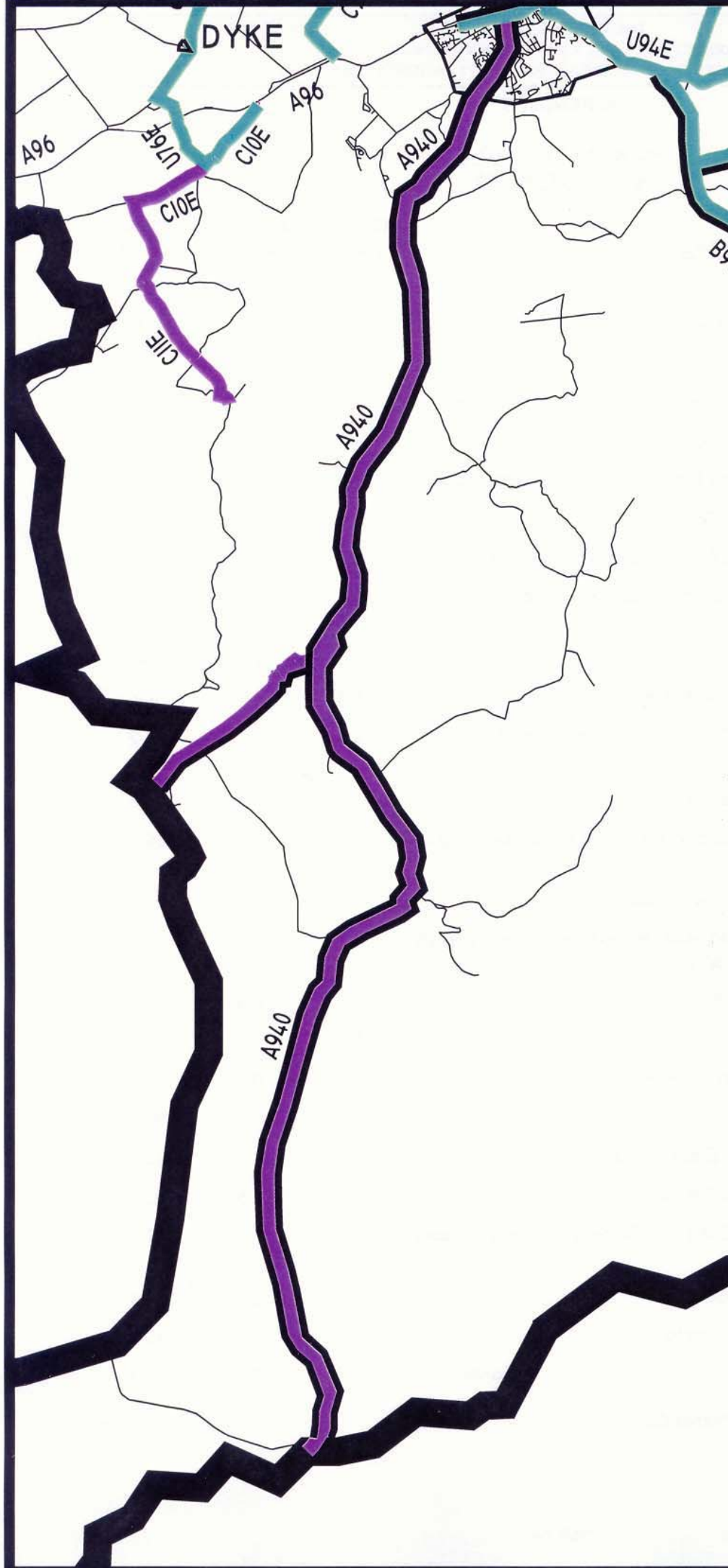
THE MORAY COUNCIL
SNOW PLOUGHING ROUTES 04
FORRES
ROUTE NO. I

APPENDIX B

PLOUGHING ROUTES

<u>Route FORRES 1 – Forres / Dyke / Kinloss</u>	TREATED (MILES)	RUNNING (MILES)	TOTAL (MILES)
Leave New Forres Quarry			0.0
Treat U94E (northwards) from NFQ to B9010 Jctn	0.5		0.5
Treat St. Leonards Road	1.1		1.6
Treat South Street and Victoria Road to A96 Roundabout and Turn	1.1		2.7
Drive Victoria Road to South Street Jctn		0.7	3.4
Treat High Street, Bridge Street, and Nairn Road to A96 roundabout	0.9		4.3
Drive A96 Forres Bypass to Market Street		0.4	4.7
Treat Market Street, St. Catherines Road to Orchard Road Jctn	0.3		5.0
Treat Orchard Road, Sanquhar Road, Burdsyard Road and Castle Street	1.1		6.1
Drive to A96/C10E Jctn at Dalvey		2.5	8.6
Treat C10E and U76E via Tearie to A96 Jctn	1.3		9.9
Cross A96 and Treat U76E and C7E via Dyke and Kintessack to A96	5.3		15.2
Drive A96 to B9011 Kinloss Roundabout		2.6	17.8
Treat B9011 from A96 Roundabout to Findhorn including loop in Findhorn. BLADE TWO WAYS	9.0		26.8
Drive B9011 from A96 to B9089 Jctn in Kinloss		2.0	28.8
Treat B9089 from B9011 Jctn to RAF Kinloss entrance (Crash Gate 3) and turn. BLADE TWO WAYS	2.4		31.2
Drive B9089 from B9089 Jct. to U6E Jct.		0.5	31.7
Treat C6E to A96 Scotsburn Jctn	1.3		33.0
Drive A96 from C6E Scotsburn Jctn to U96E Jctn		0.1	33.1
Treat U96E to B9010 Jctn *	2.4		35.5
Treat B9010 (northwards) from U96E to U94E Jctn	0.3		35.8
Drive U94E and U96E via Cathay to B9010 Jctn		0.5	36.3
Treat B9010 via Rafford to C12E Jctn at Bottom of Branchill and Turn. BLADE TWO WAYS	5.9		42.2
Drive B9010 from U94E Jctn to U95E Jctn		2.2	44.4
Treat U95E and U94E from B9010 Jctn to NFQ	1.9		46.3
Totals -	34.8	11.5	46.3


* If required gritter reloads at New Forres Quarry



DAVA 1

KEY:

BLADE 3 WAYS 

BLADE 2 WAYS 

BLADE 1 WAY 

REV	AMENDMENTS	DATE	BY	CHECKED
			BY	DATE
DESIGNED	CAROL STUART	MARCH 01		
DRAFTED	JONATHAN PETRIE	AUGUST 04		
CHECKED	HUGH MACKAY	AUGUST 04		

SCALE: PLAN N.T.S



THE MORAY COUNCIL
DIRECT SERVICES - ROADS MAINTENANCE
COUNCIL DEPOT
ASHGROVE ROAD
ELGIN IV30

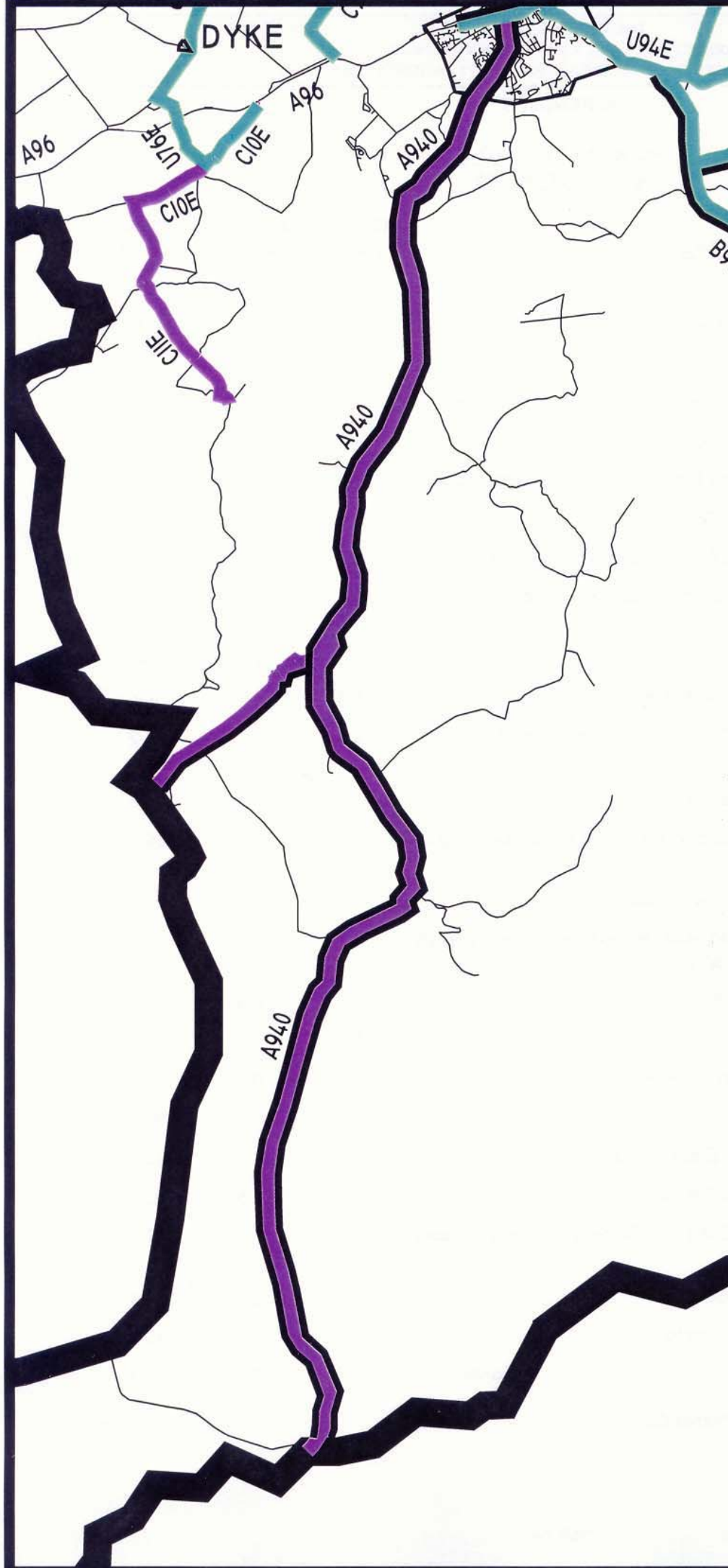
DRAWING NO.
JP/WMR/DAVA1

THE MORAY COUNCIL
SNOW PLOUGHING ROUTES 04
DAVA ROUTE
NO. 1

APPENDIX B

PLOUGHING ROUTES


<u>Route DAVA 1 – Dava/Conicavel (Driven from Dava)</u>	TREATED (MILES)	RUNNING (MILES)	TOTAL (MILES)
Leave Dava Depot			0.0
Treat A940 (southwards) to A939 Jctn and turn. BLADE THREE WAYS	0.9		0.9
Drive A940 back to Depot		0.3	1.2
Treat A940 to B9007 Jctn Logie. BLADE THREE WAYS	24.0		25.2
Treat B9007 to Highland Boundary and Turn. BLADE TWO WAYS	5.8		31.0
Treat A940 to Orchard Road Jctn. BLADE THREE WAYS	17.4		48.4
Drive Orchard Road to Castlehill		0.2	48.6
Treat Castlehill	0.1		48.7
Drive High Street		0.2	48.9
Treat Tolbooth Street	0.2		49.1
Drive via A96 to C10E/U76E Jctn		3.6	52.7
Treat C10E from U76E to C11E Jctn	0.7		53.4
Treat C11E to Conicavel (Moray Estates Jctn)	2.2		55.6
Drive to Dava Depot via NFQ to Reload		24.1	79.7
Totals -	51.3	28.4	79.7



DAVA I

KEY:

BLADE 3 WAYS 

BLADE 2 WAYS 

BLADE 1 WAY 

REV	AMENDMENTS	DATE	BY	CHECKED
			BY	DATE
DESIGNED	CAROL STUART	MARCH 01		
DRAFTED	JONATHAN PETRIE	AUGUST 04		
CHECKED	HUGH MACKAY	AUGUST 04		

SCALE: PLAN N.T.S



THE MORAY COUNCIL
DIRECT SERVICES - ROADS MAINTENANCE
COUNCIL DEPOT
ASHGROVE ROAD
ELGIN IV30

DRAWING NO.
JP/WMR/DAVAI

THE MORAY COUNCIL
SNOW PLOUGHING ROUTES 04
DAVA ROUTE
NO. 1

APPENDIX B

PLOUGHING ROUTES

<u>Route DAVA 1 – Dava/Conicavel (Driven From NFQ)</u>	TREATED (MILES)	RUNNING (MILES)	TOTAL (MILES)
Leave NFQ			0.0
Drive NFQ to Castlehill Road		2.1	2.1
Treat Castlehill Road	0.1		2.2
Drive High Street to Tolbooth Street		0.2	2.4
Treat Tolbooth Street	0.2		2.6
Drive Orchard Road to St Catherines Road		0.3	2.9
Treat St Catherines Road and Market Street to A96	0.3		3.2
Drive A96 Bypass, Nairn Road and St Catherines Road to Orchard Road Junction		0.9	4.1
Treat Grantown Road and A940 to Highland Boundary and turn. BLADE THREE WAYS	40.5		44.6
Drive A940 to B9007 Junction Logie		8.3	52.9
Treat B9007 to Highland Boundary and turn. BLADE TWO WAYS	5.6		58.5
Drive B9007 and A940 to NFQ and Reload		7.9	66.4
Drive via A96 to C10E/U76E Junction		5.3	71.7
Treat C10E and C11E to Conicavel (Moray Estates Yard)	3.1		74.8
Turn at Yard. Drive same route in reverse to NFQ		8.4	83.2
Totals -	49.8	33.4	83.2

DALLAS

C13E

C13E

U144E

U142E

U1421/2E

C15E

U139E

B9102

U137E

A941

B9015

ROTHERS

ABERLOUR

C59H

U103H

C17H

A95

A95A

B9102

B9138

A95

B9102

SKATENEUK I

KEY:

BLADE 3 WAYS

BLADE 2 WAYS

BLADE 1 WAY

REV	AMENDMENTS	DATE	BY	CHECKED	DATE
	DESIGNED		CAROL STUART		MARCH 01
	DRAFTED		JONATHAN PETRIE		AUGUST 04
	CHECKED		HUGH MACKAY		AUGUST 04
SCALE: PLAN N.T.S.					



THE MORAY COUNCIL
DIRECT SERVICES - ROADS MAINTENANCE
COUNCIL DEPOT
ASHGROVE ROAD
ELGIN N30

DRAWING NO.
JP/MMS/SKATENEUK I

THE MORAY COUNCIL
SNOW PLOUGHING ROUTES 04
SKATENEUK
ROUTE No. 1

APPENDIX B

PLOUGHING ROUTES

<u>Route SKATENEUK 1 - Archiestown / Knockando</u>	TREATED (MILES)	RUNNING (MILES)	TOTAL (MILES)
Leave Skateneuk Depot			0.0
Treat B9102 to A941 Dandaleith Jctn. BLADE TWO WAYS	7.2		7.2
Drive B9102 to U137E MacAllan Jctn		2.6	9.8
Treat U137E to Distillery	0.4		10.2
Drive U137E and B9102 to Skateneuk		3.0	13.2
Treat B9102 from Skateneuk to C15E Jctn. BLADE TWO WAYS	1.8		15.0
Drive from B9012, Skateneuk to C15E Jct.		0.9	15.9
Treat C15E to Carron	4.1		20.0
Drive C15E from Carron to U139E Jctn		1.0	21.0
Treat U139E from C15E Jctn to B9102 Jctn (Ballintomb)	1.4		22.4
Treat B9102 from U139E Jctn to C15E Jctn, Archiestown. BLADE TWO WAYS	2.0		24.4
Drive B9102 to Skateneuk to reload		1.6	26.0
Drive B9102 to U139E Jctn (Ballintomb)		2	28.0
Treat B9102 from U139E Jctn to U142E Jctn. BLADE TWO WAYS	2.6		30.6
Drive B9102 from U139E Jct. to U142E Jct.		1.3	31.9
Treat U142E (northwards) from B9102 Jctn to School	0.5		32.4
Drive U142E from School to B9102 Jctn		0.5	32.9
Treat B9102 from U142E Jctn to U142½E Jctn. BLADE TWO WAYS	0.8		33.7
Drive B9102 from U142E Jctn to U142½E Jctn		0.4	34.1
Treat U142½E from B9102 Jctn to Tamdhu Station	0.7		34.8
Drive U142½E from Tamdhu Station to B9102 Jctn		0.7	35.5
Treat B9102 from U142½E Jctn to C13E Jctn. BLADE TWO WAYS	1.2		36.7
Drive B9102 from U142½E Jctn to C13E Jctn.			36.7
Treat C13E from B9102 Jctn to C12e Jctn in Dallas BLADE TWO WAYS	15		51.7
Drive B9102 to Skateneuk Depot		3.8	55.5
Totals -	37.7	17.8	55.5

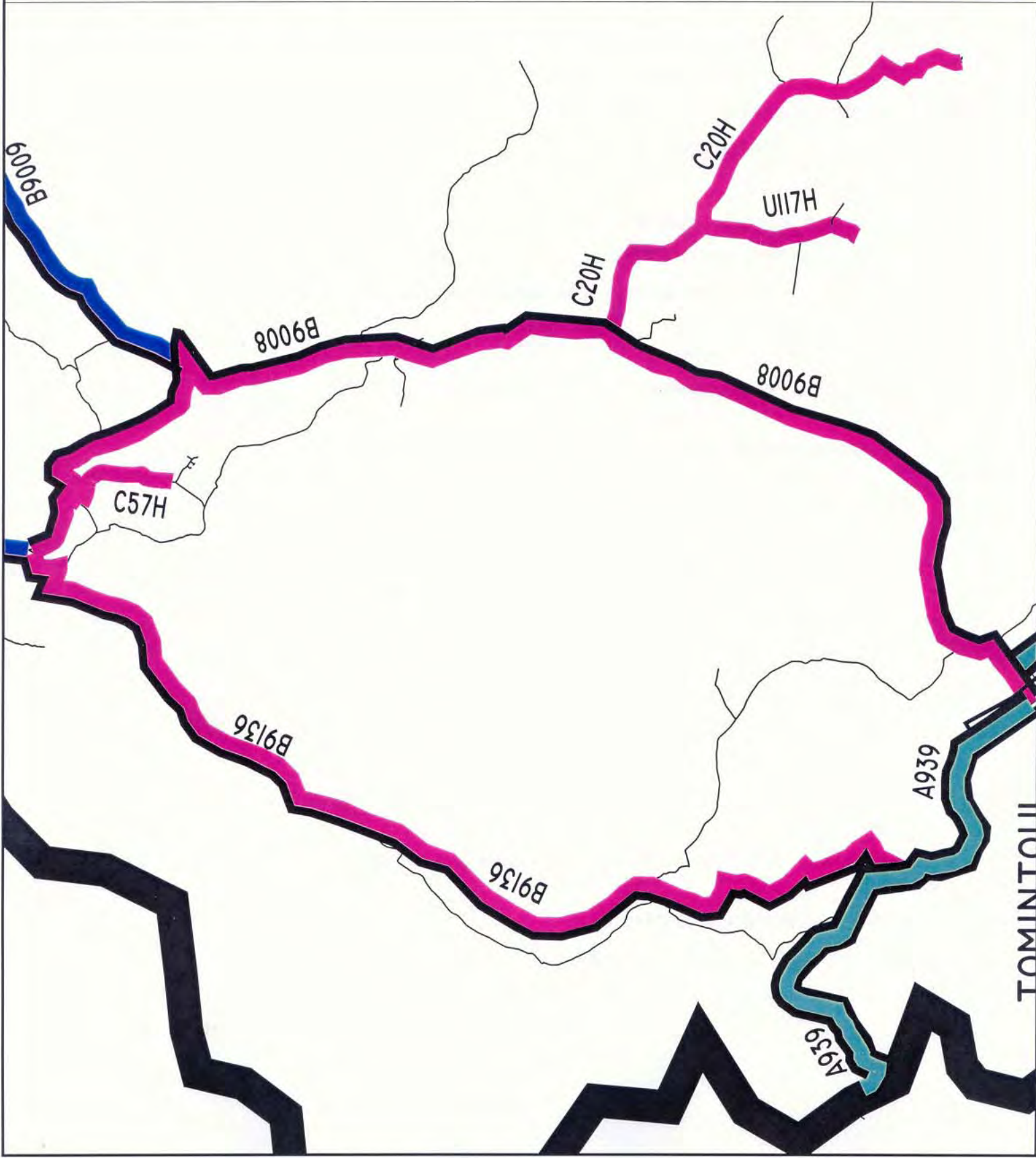
TOMINTOUL I

KEY:

BLADE 3 WAYS

BLADE 2 WAYS

BLADE 1 WAY



REV	AMENDMENTS	DATE	BY	CHECKED	DATE
DESIGNED			CARL STUART		MARCH 01
DRAFTED			JONATHAN PETRE		AUGUST 04
CHECKED			HUGH MACKAY		AUGUST 04

SCALE: PLAN N.T.S



THE MORAY COUNCIL
DIRECT SERVICES - ROADS MAINTENANCE
COUNCIL DEPOT
ASHGROVE ROAD
ELGIN IV30

DRAWING NO.
JP/NHR/TOMINTOUL I

THE MORAY COUNCIL
SNOW PLOUGHING ROUTES 04
TOMINTOUL
ROUTE No. 1

APPENDIX B

PLOUGHING ROUTES

<u>Route TOMINTOUL 1 – Braes / Glenlivet / Avonside</u>	TREATED (MILES)	RUNNING (MILES)	TOTAL (MILES)
Leave Tomintoul Depot			0
Treat A939 from Main St to B9008 Jctn. BLADE TWO WAYS	0.6		0.6
Drive A939 from Main St to B9008 Jct.		0.3	0.9
Treat B9008 from A939 Jctn to C20h Pole Inn Jctn. BLADE TWO WAYS	8.6		9.5
Drive B9008 from A939 Jctn to C20h Pole Inn Jctn.		4.3	13.8
Treat C20H from B9008 Pole Inn Jctn to Braes of Glenlivet Still	2.9		16.7
Drive C20H from Braes of Glenlivet Still to U117H Clashnoir Jct		1.6	18.3
Treat U117H from C20h Jctn	1		19.3
Drive U117H, C20H to B9008 Pole Inn Jctn		2.3	21.6
Treat B9008 from C20H Jctn via Auchbreck to the B9136 Jctn. BLADE TWO WAYS	10.4		32
Drive B9008 from C20H Jctn via Auchbreck to the B9136 Jctn.		5.2	37.2
Treat B9136 and C57H to Glenlivet Distillery and Turn	1		38.2
Drive C57H from Glenlivet Distillery to B9136 Jctn		0.9	39.1
Treat B9136 from C57H Jctn via Avonide to A939 Jctn. BLADE TWO WAYS	16.4		55.5
Drive to Tomintoul Depot		9.2	64.7
Totals -	40.9	23.8	64.7

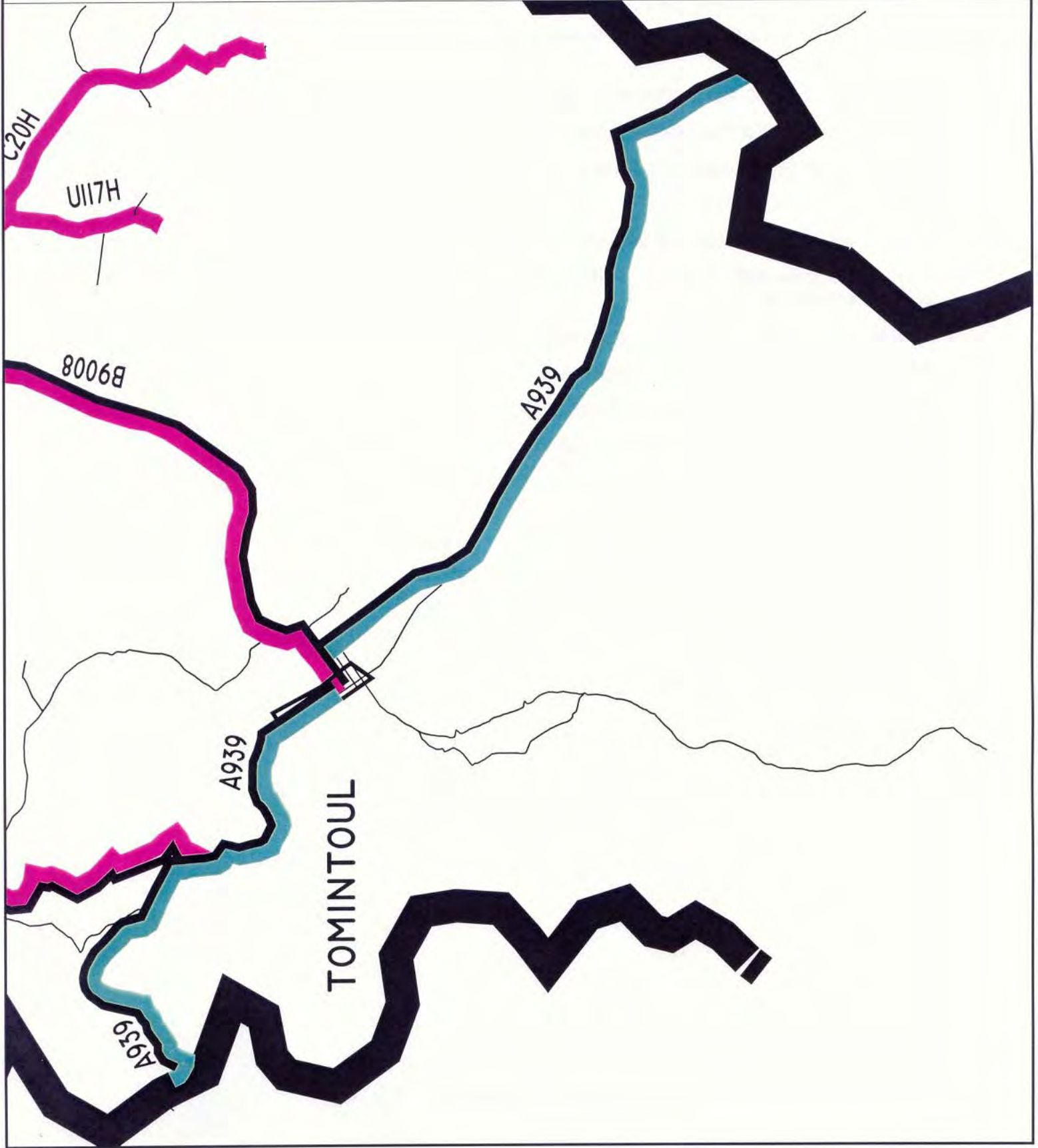
TOMINTOUL 2

KEY:

BLADE 3 WAYS

BLADE 2 WAYS

BLADE 1 WAY



REV	AMENDMENTS	DATE	BY	CHECKED	DATE
DESIGNED			CAROL STUART		MARCH 01
DRAFTED			JONATHAN PETRE		AUGUST 04
CHECKED			HUGH MACKAY		AUGUST 04
SCALE: PLAN N.T.S					



THE MORAY COUNCIL
DIRECT SERVICES - ROADS MAINTENANCE
COUNCIL DEPOT
ASHGROVE ROAD
ELGIN N80

DRAWING NO.
JP/WMR/TOMINTOUL2

THE MORAY COUNCIL
SNOW PLOUGHING ROUTES 04
TOMINTOUL
ROUTE No. 2

APPENDIX B

PLOUGHING ROUTES

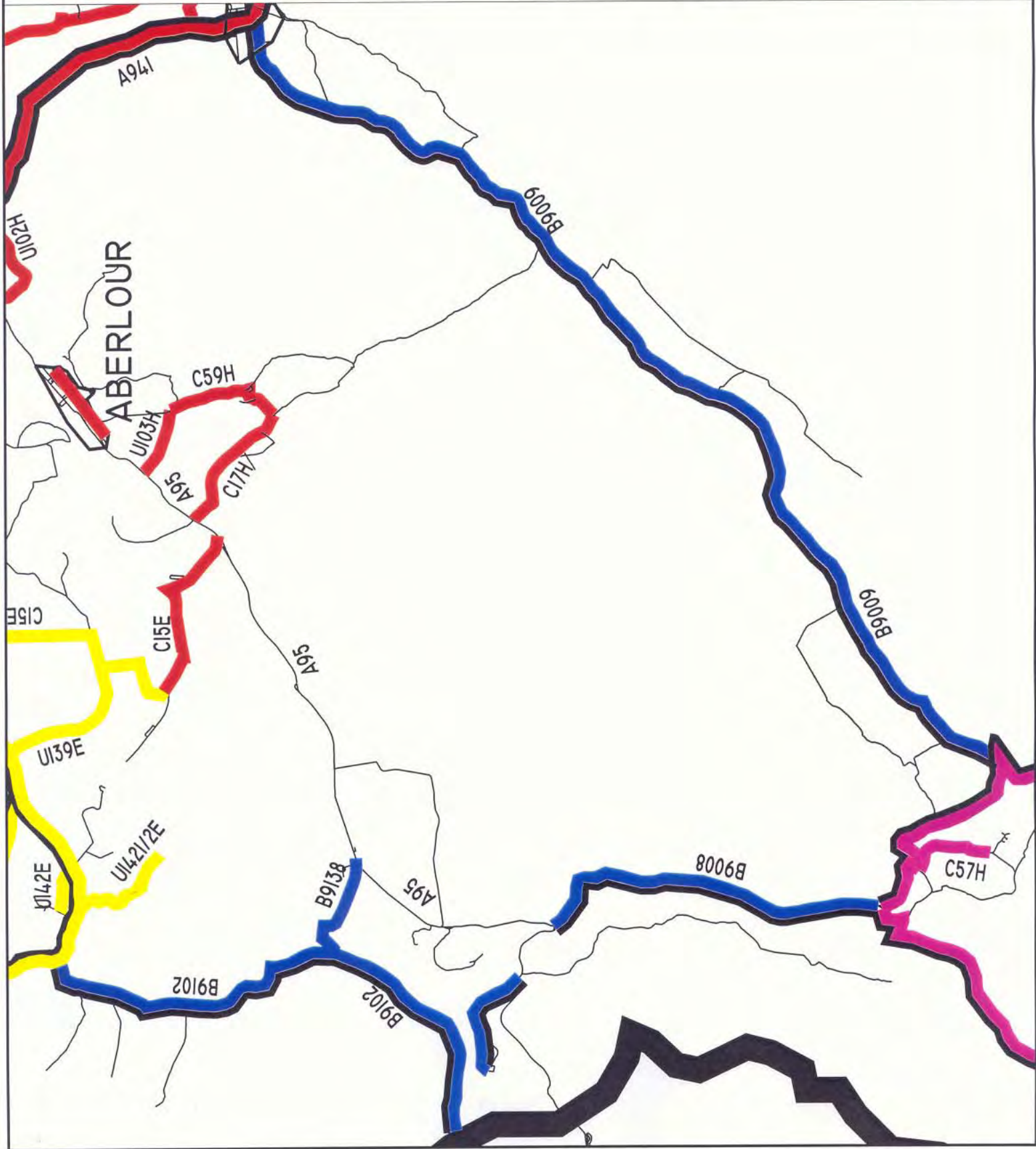
<u>Route TOMINTOUL 2 - Brig O' Brown / Lecht</u>	TREATED (MILES)	RUNNING (MILES)	TOTAL (MILES)
Leave Tomintoul Depot			0.0
Treat Main St and A939 to Bridge of Brown. BLADE TWO WAYS	9.2		9.2
Drive A939 to B9008/A939 Lecht Jctn		0.2	9.4
Treat A939 from B9008 Jctn to Aberdeenshire Boundary at Lecht. BLADE TWO WAYS	12.8		22.2
Drive to Tomintoul Depot		0.2	22.4
Totals -	22.0	0.4	22.4

At weekends/winter holidays the A939 to Aberdeenshire boundary is done first prior to A939 Main St to Bridge of Brown

DUFFTOWN I

KEY:

- BLADE 3 WAYS
- BLADE 2 WAYS
- BLADE 1 WAY



REV	AMENDMENTS	DATE	BY	CHECKED	DATE
DESIGNED			CAROL STUART		MARCH 01
DRAFTED			JONATHAN PETRIE		AUGUST 04
CHECKED			HUGH MACKAY		AUGUST 04
SCALE: PLAN N.T.S					



THE MORAY COUNCIL
DIRECT SERVICES - ROADS MAINTENANCE
COUNCIL DEPOT
ASHGROVE ROAD
ELGIN N30

DRAWING NO.
JP/MHR/DUFFTOWN I

THE MORAY COUNCIL

SNOW PLOUGHING ROUTES 04

DUFFTOWN

ROUTE No. 1

APPENDIX B

PLOUGHING ROUTES

<u>Route DUFFTOWN 1 – Glenrinnnes / Ballindalloch</u>	TREATED (MILES)	RUNNING (MILES)	TOTAL (MILES)
Leave Dufftown Depot			0.0
Drive A941, Fife Street to Square in Dufftown		1.0	1.0
Treat B9009 from Dufftown Square to B9008 Auchbreck Jctn. BLADE TWO WAYS	22.8		23.8
Drive B9009 and B9008 Auchbreck Jctn to B9136 Jctn		13.1	36.9
Treat B9008 from B9136 Jctn to A95 Delnashaugh Jctn. BLADE TWO WAYS	8.6		45.5
Drive B9008 from B9136 Jctn to B9137 Jctn		5.1	50.6
Treat B9137 from A95 Jctn to Cragganmore salt store. BLADE TWO WAYS	1.8		52.4
Drive to and Reload at Cragganmore if required		0.9	53.3
Drive B9137 and A95 to B9138 Jctn		4.0	57.3
Treat B9138 from A95 Jctn to B9102 Jctn.	1.1		58.4
Treat B9102 westwards from B9138 Jctn to Delnapot Farm and turn. BLADE TWO WAYS	2.8		61.2
Treat B9102 from B9138 Jctn to C13E Jctn. BLADE TWO WAYS	4.4		65.6
Drive to Dufftown Depot via Archiestown / A941Dandaleith / A95 / A941 Craigellachie-Dufftown		15.3	80.9
Totals -	41.5	39.4	80.9



DUFFTOWN 2

KEY:

- BLADE 3 WAYS
- BLADE 2 WAYS
- BLADE 1 WAY

REV	AMENDMENTS	DATE	BY	CHECKED
DESIGNED	CAROL STUART	MARCH 01		
DRAFTED	JONATHAN PETRE	AUGUST 04		
CHECKED	HUGH MACKAY	AUGUST 04		

SCALE: PLAN N.T.S



THE MORAY COUNCIL
DIRECT SERVICES - ROADS MAINTENANCE
COUNCIL DEPOT
ASHGROVE ROAD
ELGIN IV60

DRAWING NO.
JP/WHR/DUFFTOWN2

THE MORAY COUNCIL
SNOW PLOUGHING ROUTES 04
DUFFTOWN
ROUTE No. 2

APPENDIX B

PLOUGHING ROUTES

<u>Route DUFFTOWN 2 – Corsemaul/Cabrach</u>	TREATED (MILES)	RUNNING (MILES)	TOTAL (MILES)
Leave Dufftown Depot			0.0
Treat A941,A920 to Aberdeenshire boundary at Corsemaul. BLADE Three WAYS	12.3		12.3
Drive A920 to A941		4.1	16.4
Treat A941 from A920 Cabrach Jctn to Aberdeenshire Boundary. BLADE THREE WAYS	31.2		47.6
Drive A941 from Aberdeenshire Boundary to U86H Jctn		6.3	53.9
Treat U86H from A941 via Lower Cabrach School to C8H Jctn	0.5		54.4
Treat C8H from U86H Jctn to Aberdeenshire Boundary	2.5		56.9
Drive C8H from Aberdeenshire Boundary to U86H Jctn		2.6	59.5
Treat C8H from U86H Jctn to A941 Bridgend Jctn	0.7		60.2
Drive to Dufftown Depot		6.1	66.3
Totals -	47.2	19.1	66.3

KEY:

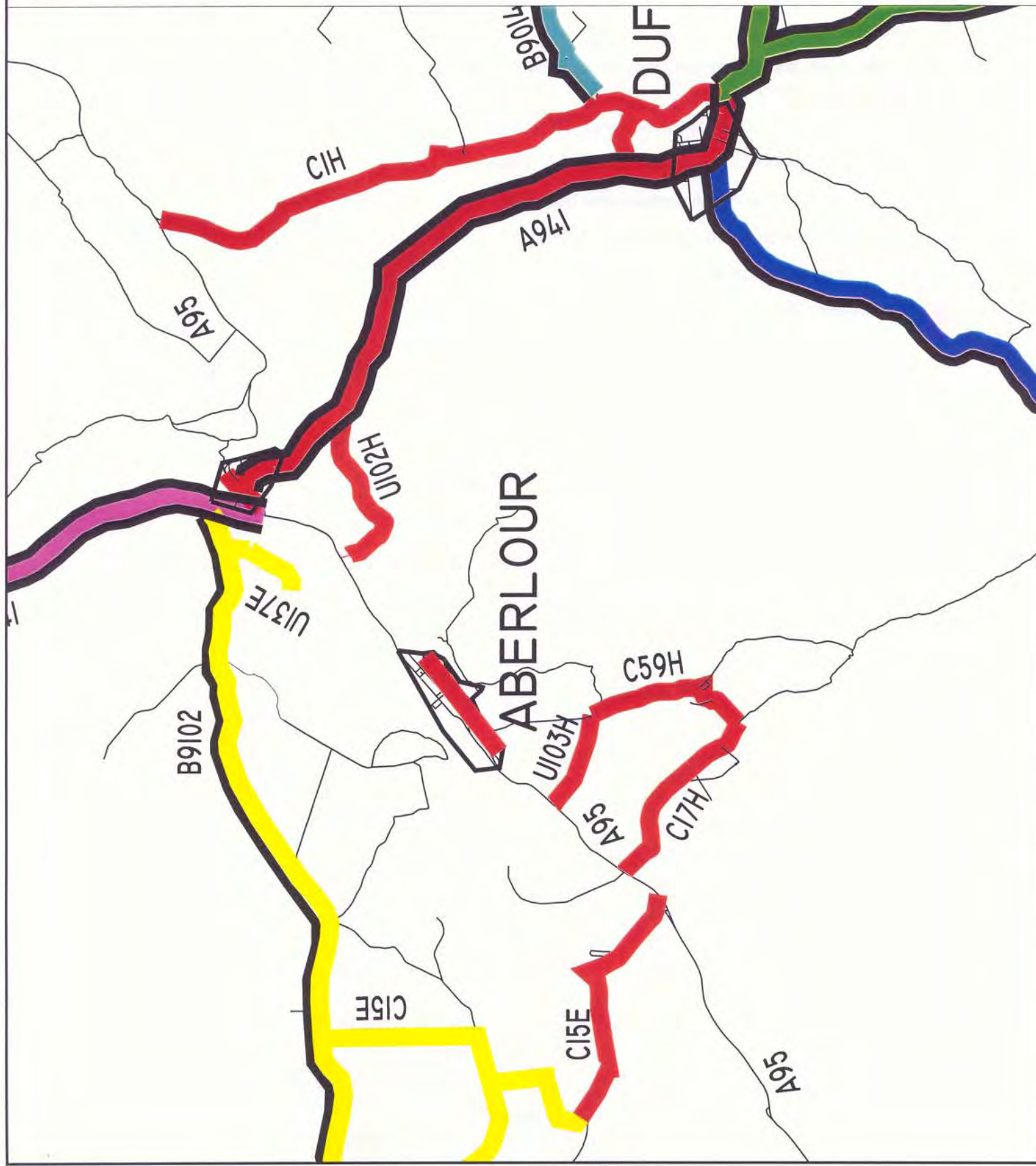
BLADE | WAY

REV	AMENDMENTS	DATE	BY	CHECKED
			BY	DATE
	DESIGNED		CAROL STUART	MARCH 01
	DRAFTED		JONATHAN PETRE	AUGUST 04
	CHECKED		HUGH MACKAY	AUGUST 04

SCALE: PLAN N.T.S

	<p>THE MORAY COUNCIL DIRECT SERVICES - ROADS MAINTENANCE COUNCIL DEPOT ASHGROVE ROAD ELGIN V43D</p>
<p>DRAWING NO. JP/WRH/DUFFTOWNS</p>	

THE MORAY COUNCIL
SNOW PLOWING ROUTES 04
DUFFTOWN
ROUTE No. 3



APPENDIX B

PLOUGHING ROUTES

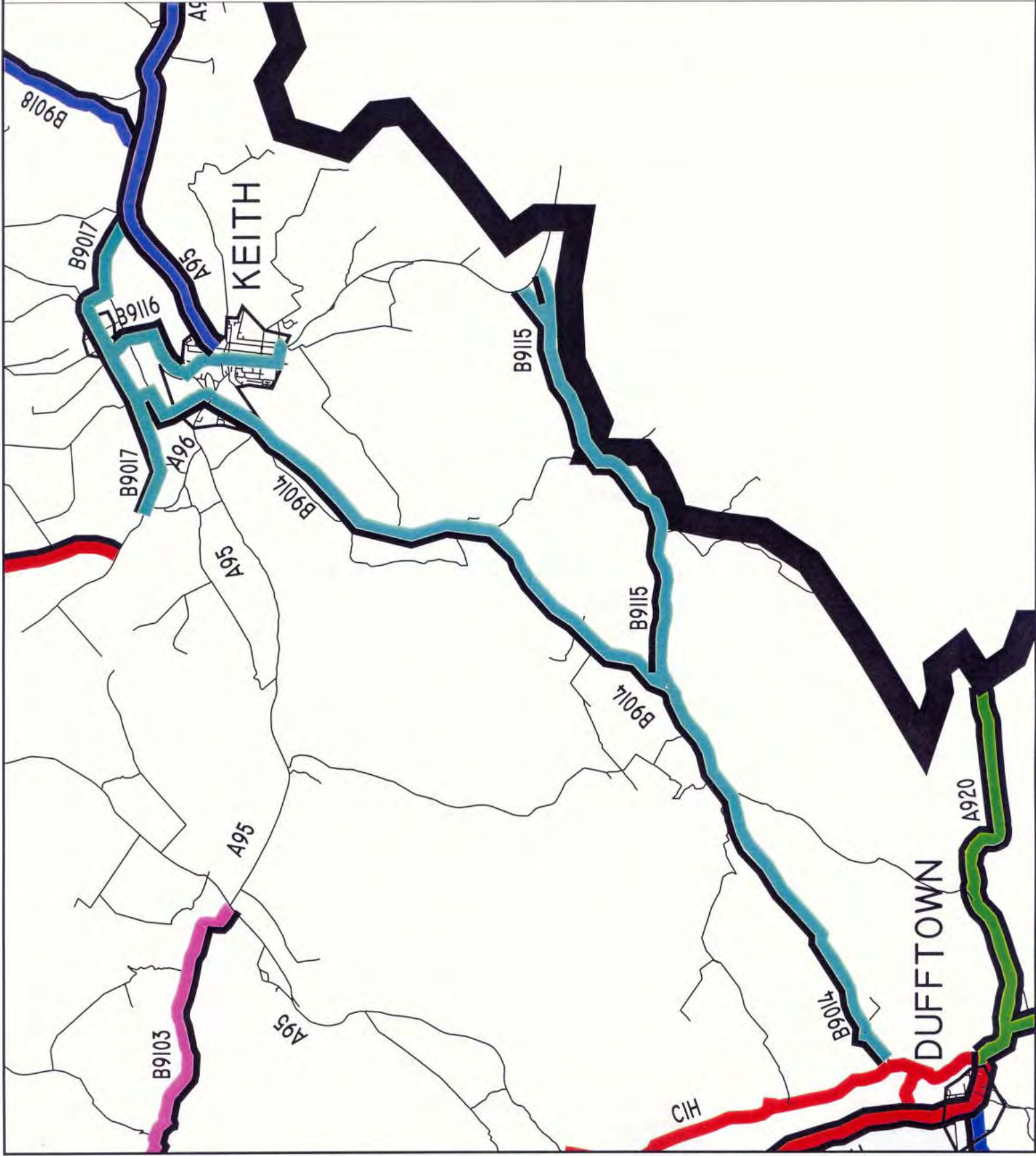
<u>Route DUFFTOWN 3 – Craigellachie / Aberlour / Edinville</u>	TREATED (MILES)	RUNNING (MILES)	TOTAL (MILES)
Leave Dufftown Depot			0.0
Treat A941 and B9014 to B975 Castle Rd Jctn	0.7		0.7
Treat B975, Castle Road, Balvenie St, The Square including around Clock Tower and Fife St to B9014 Jctn and turn	1.7		2.4
Drive Fife Street, Balvenie Street to B975 Castle Road Jctn		1.1	3.5
Treat A941 from B975 Castle Road Jctn to A95 Jctn. BLADE TWO WAYS	8.2		11.7
Drive A941 from B975 Castle Road Jctn to A95 Jctn to Spey Road, Craigellachie		4.3	16.0
Treat Spey Road, John Street in Craigellachie	1.0		17.0
Drive A95 from John Street to Aberlour		2.1	19.1
Treat Queens Road, School Bus Turning Circle, Chapel Terrace, Mary Avenue and Conval Drive in Aberlour	1.9		21.0
Drive A95 from Aberlour to C15E Jctn		2.4	23.4
Treat C15E from A95 Jctn to Carron and turn	1.9		25.3
Drive C15E and A95 from Carron to U103H Jctn		2.8	28.1
Treat U103H and C59H to Edinville Bridge and turn	0.7		28.8
Drive C59H and U103H to A95 and return to Depot		8.5	37.3
Totals -	16.1	21.2	37.3

NB: The C17H and C1H are to be treated as second routes.

KEITH I

KEY:

- BLADE 3 WAYS
- BLADE 2 WAYS
- BLADE 1 WAY



REV	AMENDMENTS	DATE	BY	CHECKED	DATE
	DESIGNED		CAROL STUART		MARCH 01
	DRAFTED		JONATHAN PETRIE		AUGUST 04
	CHECKED		HUGH MACKAY		AUGUST 04
SCALE: PLAN N.T.S					



THE MORAY COUNCIL
DIRECT SERVICES - ROADS MAINTENANCE
COUNCIL DEPOT
ASHGROVE ROAD
ELGIN N30

DRAWING NO.
JP/WMR/KEITHI

THE MORAY COUNCIL
SNOW PLOUGHING ROUTES 04
KEITH ROUTE
No. 1

APPENDIX B

PLOUGHING ROUTES

<u>Route KEITH 1 – Dufftown / Newmill / Keith</u>	TREATED (MILES)	RUNNING (MILES)	TOTAL (MILES)
Leave Depot			0.0
Cross A96 and Treat B9014 (including loop around toilet block) from A96 Jctn to B975 Castle Road Jctn and Turn. BLADE TWO WAYS	20.2		20.2
Drive B9014 to B9115 Jctn Drummuir		5.0	25.2
Treat B9115 from B9014 Jctn to A96 Newtack Jctn. BLADE TWO WAYS	8.2		33.4
Drive A96 to C75H Jctn		4.1	37.5
Treat C75H from A96 Jctn to B9115 Jctn and turn	0.4		37.9
Drive A96, Moss Street and Reidhaven Square to Mid Street		3.2	41.1
Drive Church Road and Seafield Avenue to Newmill Road Jctn		0.5	41.6
Treat Newmill Road and B9116 to B9017 Jctn in Newmill	0.9		42.5
Treat B9017 from B9116 Jctn to A95 Auchinhove Jctn. BLADE TWO WAYS	4.8		47.3
Treat B9017 from B9116 Jctn to A96 Jctn Crooksmill. BLADE TWO WAYS	3.2		50.5
Drive B9017 to A96 to turn at B9016 Jctn then drive A96 and B9017 to C74H Jctn		2.8	53.3
Treat from B9017 Jctn along C74H and C72H to Station Rd Jctn	1.7		55.0
Drive A96 to Union St Jctn		0.3	55.3
Treat Union St	0.3		55.6
Drive Land Street from Union St Jctn to Turner St		0.1	55.7
Treat Turner St, Cameron Dr, Chapel St and Reidhaven Square (Mid Street to Moss Street)	1.0		56.7
Drive Moss Street to Den Road Jctn A96		0.2	56.9
Treat Den Rd, Balloch Rd, Dunnyduff Rd, Edindiach Road and return to Keith Depot	0.5		57.4
Totals -	41.2	16.2	57.4

KEITH 2

KEY:

- BLADE 3 WAYS
- BLADE 2 WAYS
- BLADE 1 WAY



REV	AMENDMENTS	DATE	BY	CHECKED	DATE
	DESIGNED		CAROL STUART		MARCH 01
	DRAFTED		JONATHAN PETRIE		AUGUST 04
	CHECKED		HUGH MACKAY		AUGUST 04

SCALE: PLAN N.T.S



THE MORAY COUNCIL
DIRECT SERVICES - ROADS MAINTENANCE
COUNCIL DEPOT
ASHGROVE ROAD
ELGIN N30

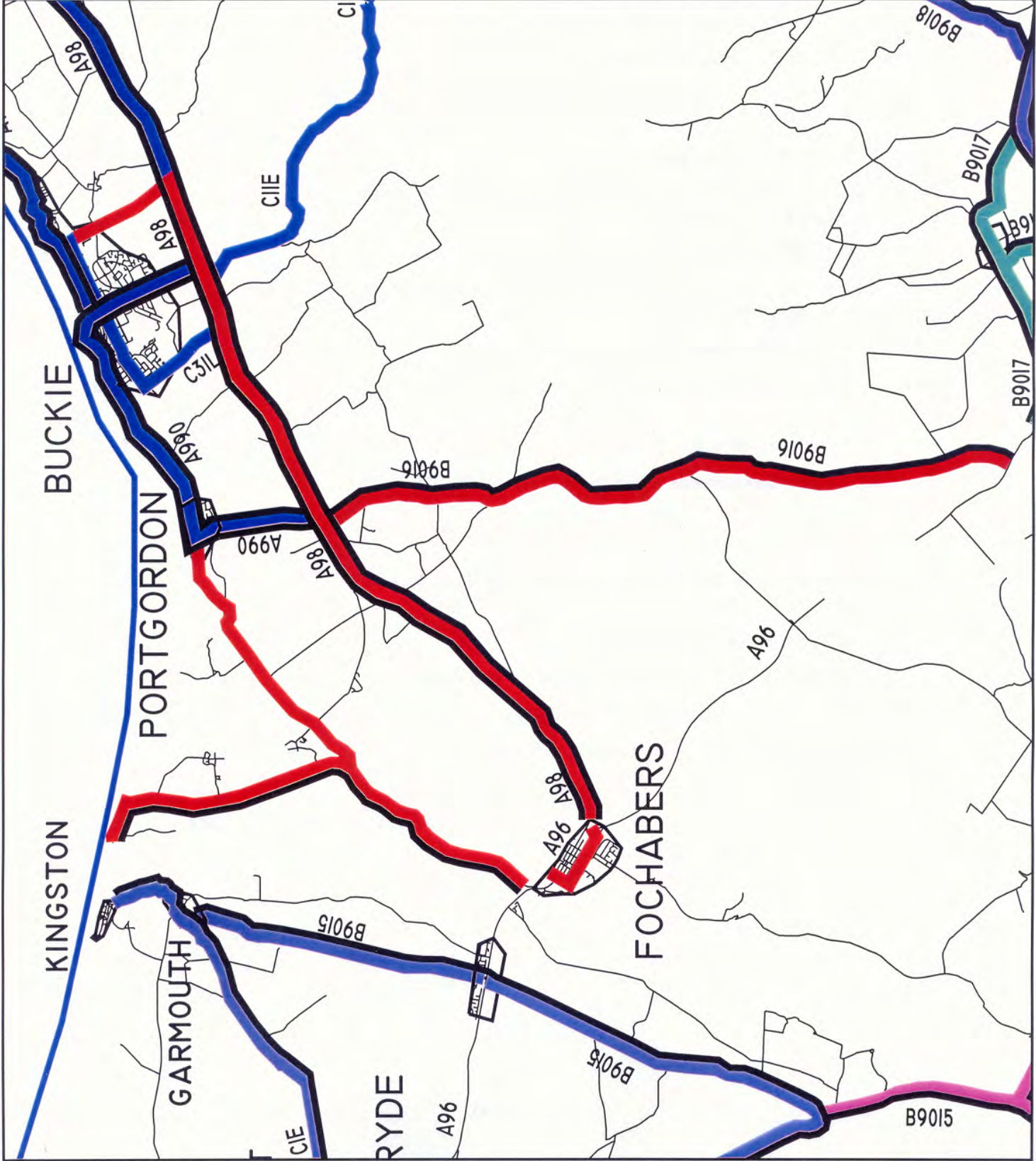
DRAWING NO.
JP/MHR/KEITH2

THE MORAY COUNCIL
SNOW PLOUGHING ROUTES 04
KEITH ROUTE
No. 2

APPENDIX B

PLOUGHING ROUTES

<u>Route KEITH 2 - Knock / Rothiemay / Grange</u>	TREATED (MILES)	RUNNING (MILES)	TOTAL (MILES)
Leave Keith Depot and drive to A95 Jctn		0.5	0.5
Treat A95 from A96 Jctn to Aberdeenshire boundary at Glenbarry. BLADE THREE WAYS	27.9		28.4
Treat B9022 from A95 Jctn to C34H Jctn. BLADE TWO WAYS	3		31.4
Drive B9022 from A95 Jctn to C34H Jctn		1.5	32.9
Treat C34H from B9022 Jctn through Knock Village to A95 Jctn and turn	1.2		34.1
Drive C34H from A95 Jctn to B9022 Jctn		1.1	35.2
Treat B9022 southwards from C34H Jctn to Aberdeenshire boundary. BLADE TWO WAYS	8.2		43.4
Drive B9022 southwards from C34H Jctn to Aberdeenshire boundary		4.1	47.5
Treat B9118 from B9022 Riverside Jctn to C73H Jctn in Rothiemay. BLADE TWO WAYS	3.4		50.9
Drive B9118 from B9022 Riverside Jctn to C73H Jctn in Rothiemay.		1.7	52.6
Treat C73H from B9118 Jctn through Rothiemay Jctn over bridge and turn		0.3	52.9
Drive C73H to B9118 Jctn in Rothiemay	0.2		53.1
Treat B9118 from Deveronside Road to B9117 Jctn. BLADE TWO WAYS	2.0		55.1
Drive B9118 from Deveronside Road to B9117 Jctn.		1	56.1
Treat B9117 to A95 Jctn. BLADE TWO WAYS	5		61.1
Drive B9117 and A95 to B9018 Jctn.		2.5	63.6
Treat B9018 from A95 Jctn to C11L Jctn. BLADE TWO WAYS	14.4		78
Drive B9018 to C11L Jctn to Keith Grammar School		15.7	93.7
Treat Bus Turning Area, School Road and Drum Road to A96 Jctn	0.3		94
Drive to Keith Depot		0.3	94.3
Totals -	65.6	28.7	94.3



BUCKIE I

KEY:

BLADE 3 WAYS

BLADE 2 WAYS

BLADE 1 WAY

REV	AMENDMENTS	DATE	BY	CHECKED	DATE
	DESIGNED		CAROL STUART		MARCH 01
	DRAFTED		JONATHAN PETRE		AUGUST 04
	CHECKED		HUGH MACKAY		AUGUST 04

SCALE: PLAN N.T.S



THE MORAY COUNCIL
DIRECT SERVICES: ROADS MAINTENANCE
COUNCIL DEPOT
ASHGROVE ROAD
ELGIN IV30
DRAWING NO.
JP/MHR/BUCKIEI

THE MORAY COUNCIL
SNOW PLOUGHING ROUTES 04
BUCKIE
ROUTE No. 1

APPENDIX B

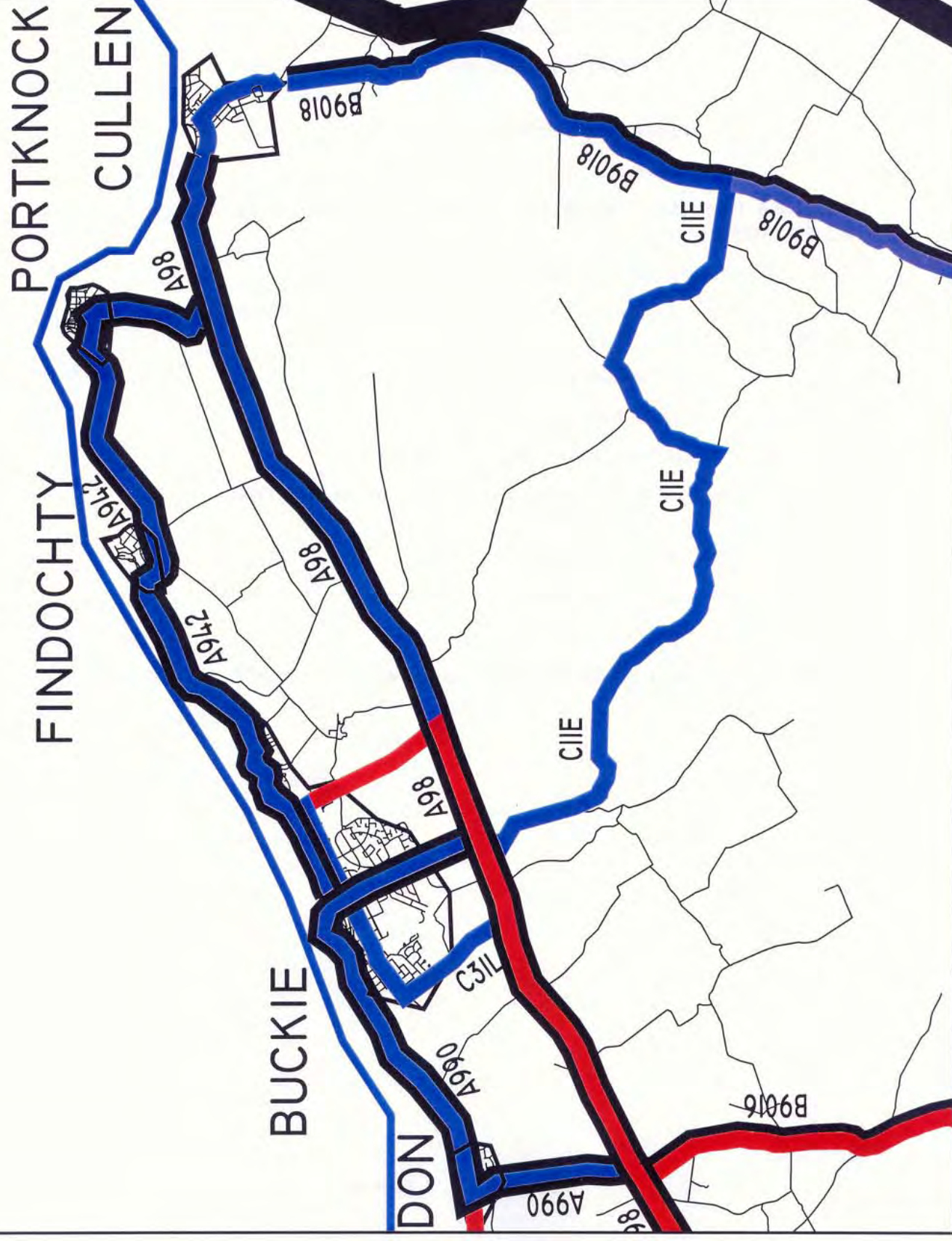
PLOUGHING ROUTES

<u>Route BUCKIE 1 – Buckie / Fochabers / Spey Bay / Braes of Enzie</u>	TREATED (MILES)	RUNNING (MILES)	TOTAL (MILES)
Leave Buckie Depot			0.0
Treat Cunningholes Road to March Road	0.3		0.3
Treat March Rd, Freuchny Road, Commerical Road, Marine Place, Low Street, North High Street to Cluny Square	1.1		1.4
Treat High Street, Well Road, Stripeside and Cunningholes to Depot entrance	1.0		2.4
Drive from Depot entrance to March Road roundabout		0.2	2.6
Treat March Road to A98 Jctn	0.9		3.5
Treat A98 from March Road Jctn to A96 Jctn in Fochabers. BLADE THREE WAYS	22.8		26.3
Drive High Street in Fochabers to East Street Jctn		0.2	26.5
Treat East Street, Woodside Road and West Street to Milnes High Turning area	0.7		27.2
Drive West Street to Woodside Road Jctn		0.1	27.3
Treat West Street to A96 Jctn	0.3		27.6
Drive A96 from West Street Jctn to B9014 Bellie Road Jctn		0.3	27.9
Treat B9014 from A96 Jctn to Spey Bay and turn. BLADE TWO WAYS	9.8		37.7
Drive B9104 from A96 to C16E Jctn		2.4	40.1
Treat C16E from B9014 Jctn to A990 Jctn in Portgordon	2.9		43.0
Drive A990 from C16E Jctn to A98 Jctn		1.2	44.2
Cross A98 and Treat B9016 from A98 Jctn to A96 Jctn. BLADE TWO WAYS	14.0		58.2
Drive to Buckie Depot		15.0	73.2
Totals -	53.8	19.4	73.2

KEY:

BLADE 2 WAYS

BLADE | WAY —



REV	AMENDMENTS	DATE	BY		CHECKED	DATE
	DESIGNED			CAROL STUART		MARCH 01
	DRAFTED			JONATHAN PETRE		AUGUST 04
	CHECKED			HUGH MACKEY		AUGUST 04
SCALE: PLAN N.T.S						



THE MORAY COUNCIL
DIRECT SERVICES - ROADS MAINTENANCE
COUNCIL DEPOT
ASHGROVE ROAD
ELGIN IV30

DRAWING NO. JP/WMR/BUCKIE2

THE MORAY COUNCIL
SNOW PLOWING ROUTES 04
BUCKIE
ROUTE No. 2

APPENDIX B

PLOUGHING ROUTES

<u>Route BUCKIE 2 – Buckie / Portgordon / Cullen / Deskford / Portknockie</u>	TREATED (MILES)	RUNNING (MILES)	TOTAL (MILES)
Leave Buckie Depot			0.0
Drive to March Road roundabout		0.3	0.3
Treat C43L to Rathven	0.4		0.7
Treat Bede Road, Samson Avenue to Rathburn Street	0.9		1.6
Treat Rathburn Street to Freuchny Road	0.3		1.9
Drive Freuchny Road to East Church Street		0.1	2.0
Treat MacLarns Brae, East and West Church Street, St Peters Road, Barhill Road and C13L to A98	2.5		4.5
Drive A98 from C31L Jctn to A942 Buckie Toll Jctn		0.6	5.1
Treat A942 from A98 Buckie Toll Jctn to Well Road Jctn. BLADE THREE WAYS	2.1		7.2
Treat Bank Street, Barron Street, Yardie, Bridge Place, Bridge End, Great Western Road and A990 to A98 Jctn via Portgordon	3.9		11.1
Drive A98 from A990 Jctn to March Road Jctn		3.5	14.6
Treat A98 from March Road Jctn via Cullen to B9018 Jctn. BLADE THREE WAYS	16.8		31.4
Treat B9018 from A98 Jctn to C11L Jctn. BLADE TWO WAYS	7.4		38.8
Drive B9018 from A98 Jctn to C11L Jctn.		3.7	42.5
Treat C11L from B9018 Jctn to A98 Buckie Toll Jctn	6.8		49.3
Cross A98 and Drive A942 via Buckie to Craigbo Brae Jctn		2	51.3
Treat A942 from Craigbo Brae to Strathlene Road Findochty. BLADE THREE WAYS	6.3		57.6
Treat Seaview Road and Station Road, Findochty to A942 Jctn	0.3		57.9
Treat A942 westwards to Seaview Road Jctn	0.4		58.3
Drive Seaview Road and Station Road to A942 Jctn		0.3	58.6
Treat A942 via Station Road, Church Street, Bridge Street, Portknockie to A98 Jctn. BLADE THREE WAYS	8.7		67.3
Drive to Depot in Buckie		4.6	71.9
Totals -	56.8	15.1	71.9

APPENDIX B

PLOUGHING ROUTES

THE MORAY COUNCIL
DIRECT SERVICES - ROADS MAINTENANCE
WINTER SERVICE OPERATIONAL PLAN

APPENDIX C

WINTER SERVICE - PRIORITY FOR RURAL ROADS

Road Number	Road Name	Priority	Notes
A95	Keith - Glenbarry Road	1	
A97	Banff - Aberchirder - Huntly Road	1	Aberdeenshire do this road
A98	Fochabers - Cullen - Fraserburgh Road	1	
A920	Dufftown - Huntly Road	1	
A939	Nairn - Tomintoul - Ballater Road	1	
A940	Forres - Grantown Road	1	
A941 (E)	Lossiemouth - Elgin - Dufftown - Rhynie Road	1	
A941 (W)	Lossiemouth - Elgin - Dufftown - Rhynie Road	1	
A942	Buckie - Findochty - Portknockie Road	1	
A990	Enzie - Portgordon - Buckie Road	1	
B975	Castle Road	1	
B9002	Cabrach - Lumsden (Burn of Craig) Road	1	Aberdeenshire do this road
B9007	Forres - Ferness - Duthil Road	1	
B9008	Delnashaugh - Auchbreck - Tomintoul Road	1	
B9009	Dufftown - Auchbreck (Glen Rinnes) Road	1	
B9010	Elgin - Rafford - Forres Road	1	
B9011	Forres - Findhorn Road	1	
B9012	Elgin - Williamston Road	1	
B9013	Newton - Burghead Road	1	
B9014	Dufftown - Keith Road	1	
B9015	Rothies - Kingston Road	1	
B9016	Keith - Buckie Road	1	
B9017	Crooksmill - Newmill - Montgrew Road	1	
B9018	Keith - Cullen Road	1	
B9022	Portsoy - Huntly Road	1	
B9040	Lossiemouth - Burghead Road	1	
B9089	Kinloss - Burghead Road	1	
B9102	Dandaleith - Grantown Road	1	
B9103 (E)	Lossie - Sherrifston - Orton - Mulben Road (East)	1	
B9103 (W)	Lossie - Sheriffston - Orton - Mulben Road (West)	1	
B9104	Fochabers - Spey Bay Road	1	
B9115	Drummuir - Turfhillock - Newtack Road	1	
B9116	Keith - Newmill Road	1	
B9117	Cairnhill - Rothiemay - Hazelbrae Road	1 or 2	P1 from A95 to B9118
B9118	Bridge of Isla - Rothiemay (Deveronside) Road	1	
B9135	Muirton - Lossiemouth Road	1	
B9136	Bridge of Avon - Bridge of Livet (Avonside) Road	1	
B9137	Lagmore - Ballindalloch Station Road	1	
B9138	Marypark - Blacksboat Road	1	
C1E	Garmouth - Lhanbryde - Fogwatt Road	1	
C1H	Dufftown - Maggieknockater (Kininvie) Road	1	
C2E	Elgin - Birnie Road	1 or 2	P1 A941 (Rashcrook) to Sandy Road
C3E	Elgin - Pluscarden - Rafford Road	1	
C4E	Brodieshill - Cloves - Lochinver Road	2 or 3	P2 C26E to A96 at Alves
C4L	Bogmuchals - Berryhillock Road	2	
C5E	East Grange - Spindle Muir Road	3	
C5H	Edingight - Bogmuchals - Brodiesford Road	2	
C6E	Scotsburn - Kinloss Road	1	
C6H	Thornton - Fortry Road	2	
C7E	Brodie - Dyke - Kintessack Road	1 or 2	P2 C9E to U76E
C7L	Craibstone - Fordyce (Hoggie) Road	2 or 3	P2 C4L to U57aL
C8E	Banarach Road	2 or 3	P2 C7E (Mudhall) to C7E (Findhorn Br)
C8H	Deveronside - Cabrach Road	1	Aberdeenshire treat Haugh of Glass section
C9E	Brodie - Muirside - Kintessack Road	3	
C10E	Bogs of Dalvey - Earlsmill - Feddan Road	1 or 3	P1 A96 (Dalvey) to C11E
C11E	Darnaway - Tilliglens - Relugas Road	1 or 3	P1 C10E to Conicavel
C11L	Drybridge - Deskford Road	1	

THE MORAY COUNCIL
DIRECT SERVICES - ROADS MAINTENANCE
WINTER SERVICE OPERATIONAL PLAN

APPENDIX C

WINTER SERVICE - PRIORITY FOR RURAL ROADS

Road Number	Road Name	Priority	Notes
C12E	Hatton - Dallas - Branchill Road	1	
C13E	Dallas - Knockando Road	1	
C13L	Lintmill - Highfield - Burnside - Brodiesford Road	3	
C14E	Mannachie - Rafford Road	2	
C15E (E)	Archiestown - Carron - Derrybeg Road (East)	1	
C15E (W)	Archiestown - Carron - Derrybeg Road (West)	1	
C16E	Byres - Tannachy Road	1	
C17E	Wellheads Road	2	
C17H	Rinnachat - Edinville - Beatshaugh Road	1 or 3	P1 A95 to Edinville
C18E	Sleepieshill Road	1 or 2	P1 C1E to Urquhart
C19E	Scotstonhill - Fernyfield Road	2	
C20E	Linkwood - Troves Elgin Road	1	
C20H	Knockandhu - Chapelton of Glenlivet Road	1	
C21E	Linksfield - Caysbriggs Road	2 or 3	P2 Lesmurdie Road to U37E
C23E	Woodside-Calcotts Road	2	
C24E	Elgin - Westerfolds - Duffus Road	1 or 2	P1 West of Westerfolds
C25E	Alves - Roseisle - Duffus Road	1 or 2	P1 Wards Crossroads to Duffus
C26E	Miltoduff - Lochside Road	1, 2 or 3	P1 C3E to A96; P2 A96 to B9012
C29E	Edinvale Road	3	
C31L	Barhill - Buckie Road	1	
C32L	Westertown - Findochty (Bauds) Road	2	
C33L	Findochty - Rathven Road	1 or 2	P1 Rathven to U66aL
C34H	Knock Station Road	1	
C35H	Glack of Midthird - Auchindoun Road	2	
C42H	Knauchland - Tillydown Road	2	
C43L	Rathven Road	1 or 3	P1 U65L to C33L
C44L	Hill of Maud Road	2	
C45H	Rumbuch - Wood of Mulderie Road	3	
C46H	Grange Crossroads - Fortry Crossroads Road	2	
C47H	Fortry Crossroads - Grange Station Road	2	
C48H	Whitehill - Edingight (Sillyearn) Road	2	
C49H	Malcolmburn - Mulben Road	2	
C54H	Crooksmill - Muldearie - Rosarie Road	3	
C55H	Drummuir - Bodinfinnoch - Glentauchers Road	2 or 3	P2 B9014 to U76H
C56H	Turfhillock - Blairmore Road	3	
C57H	Bridge of Livet - Minmore Road	1 or 3	P1 B9136 to Glenlivet Distillery
C58H	Minmore - Tomnavoulin Road	3	
C59H	Aberlour - Edinville Road	1 or 2	P1 Main Road, Edinville to Ruthrie
C60H	Downan - Drumin (The Gullet) Road	3	
C62L	Clune - Ardiecow - Bogmuchals Road	3	
C65H	Drummuir - Wood of Kininvie Road	3	
C67L	Arradoul - Thornybank Road	3	
C68L	Carnoch - Strathlene Road	3	
C72H	Newmill - Tarmore - Keith Road	1 or 3	P1 Fife Keith to C74H, P1 from Mill Brae, Newmill to B9116
C73H	Rothiemay - Garronhaugh Road	1 or 3	P1 From Jct B9118 to East side of Deveron Bridge
C73L	Rothiemay - Garronhaugh - Bridge of Marnoch Road	3	
C74H	Forgieside - Killiesmont - Guilyknowes Road	1 or 2	P1 C72H to B9017
C75H	Marypark - Edintore Road	1	
C77H	Bomakelloch - Mains of Davidston Road	3	
C80H	Glenrinnies Lodge - Kirkton of Mortlach - Dufftown Road	3	
C102L	Freuchny Road	1	
U1H	Ternemy Road	3	
U4H	Redhill Road	3	
U6E	Bellie Graveyard Road	3	
U6H	Tarryblake Road	3	
U8E	Enzie - Cunninghaugh Road	2 or 3	P2 U10E to A98
U9E	Auchenhalrig Road	3	

THE MORAY COUNCIL
DIRECT SERVICES - ROADS MAINTENANCE
WINTER SERVICE OPERATIONAL PLAN

APPENDIX C

WINTER SERVICE - PRIORITY FOR RURAL ROADS

Road Number	Road Name	Priority	Notes
U10aH	Moss-Side Road	3	
U10E	Dallachy Road	2	
U10H	Retanach Road	3	
U11E	Balnacoul Road	4	
U13E	Forgiehill Road	2	
U14E	Ordiequish Road	3	
U15aH	Muiryfold Road	3	
U15H	Gallowhill Road	3	
U16E	Maryhill Road	3	
U16H	Clerkseat Road	3	
U17H	Moss-Side of Paithnick Road	3	
U18E	Mosstodloch - Garmouth Road	3	
U18H	Greenbog Road	3	
U19E	Dipple Road	3	
U19H	Garrowood Road	3	
U20aH	Nethermill Road	3	
U20E	Badentinan Road	3	
U20H	Cairnhill Road	3	
U21E	Millhill Road	3	
U22aH	Sillyearn - Drumnagorach Road	3	
U22bH	Limehillock Road	3	
U22E	Hatton Road	3	
U22H	Knockbog Road	3	
U23aH	Balnamoon Road	3	
U23E	Loch Oire Road (Old Trunk Road)	3	
U23H	Croylet Road	3	
U24H	Windyhills Road	3	
U26H	Foggy Moss Road	3	
U27E	Meft Road	3	
U30E	Darkland Road	3	
U31E	Leuchars Road	2	
U33H	Denwell - Coldhome Road	3	
U34E	Wester Calcots Road	3	
U34H	Tarnash Road	3	
U35H	Drum - Ardrone Road	3	
U36E	Spynie Farm Road	3	
U37E	Pitgaveny Road	2	
U37H	Allanbuie Road	3	
U38E	Covesea Road	3	
U39E	Myreside Road	3	
U40E	Westerfolds - Muirton Road	1	
U41H	Ardioch - Oxwell Road	3	
U42H	Bridgend - Corsairty - Braehead Road	3	
U43aH	Rosehall Road	3	
U43bH	Backmuir Road	3	
U43E	Laverockloch Road	1	
U43H	Blackhillock Road	3	
U44H	Auchoynanie Road	3	
U46H	North Bogbain - Muldearie	3	
U47E	Loanhead Road	3	
U47H	Maisley - Wester Chalder Road	3	
U49E	Kaim Road	3	
U49H	Sand Lane (Newmill)	3	
U50aH	Greycairns - Wellside Road	2	
U50H	Newmill - Garralburn - Thievesbush Road	2 or 3	P2 B9017 to U50aH
U51E	Roseisle - Cummingston Road	3	
U51H	High-Glen Road	2	
U52H	Brae of Montgrew - Braehill Road	3	
U53L	Leitcheston Road	3	

THE MORAY COUNCIL
DIRECT SERVICES - ROADS MAINTENANCE
WINTER SERVICE OPERATIONAL PLAN

APPENDIX C

WINTER SERVICE - PRIORITY FOR RURAL ROADS

Road Number	Road Name	Priority	Notes
U57aL	Oathilloch Road	2	
U57H	Arndilly - Aikenway Road	3	
U57L	Kirktown Road	2 or 3	P2 U57aL to B9018 near school
U58aL	Duffushillock - Blackhillock Road	3	
U58bL	Poorhouse Road	3	
U58cL	Swaileend - Berryhillock Road	2 or 3	P2 C4L to B9018
U58E	Wester Alves Road	3	
U58H	Viewfield Road	3	
U58L	Lornochburn Road	3	
U59E	Hempriggs Road	3	
U59H	Mains of Mulben - Shalloch Road	3	
U59L	Blairrock Road	2	
U60E	Asliesk Road	3	
U60H	Belnagarrow - Oldtown Road	2 or 3	P2 U64H to A95
U61H	Balnabreich Road	3	
U61L	Greenbank Road	2 or 3	P2 U63aL to C11L
U62E	Sea Park Road	3	
U63aL	Blaemuir Road	2	
U63bL	Minduff Road	3	
U63cL	Farnachty Road	3	
U63E	Mill of Grange Road	3	
U63H	Cairnty Road	3	
U63L	Auchentae Road	3	
U64E	Netherton - Seafield Road	3	
U64H	Balnacoul Road	2	
U65H	Drakemyre Road	3	
U65L	March Road	1	
U66aL	Loanhead - Buckie Road	1	
U66E	Newton of Struthers Road	3	
U66L	Loanhead - Portessie Road	2	
U67E	Inchdammie Road	3	
U68aH	Drumgrain - Howdoup Road	3	
U68E	Earnhill - Kincorth Road	3	
U68L	The Bauds Road	3	
U69E	Broom of Moy Road	3	
U70aL	Broadley Road	3	
U70E	Wellhill Road	3	
U70L	Burnside Road	3	
U71aL	Berrybauds Road	3	
U71H	The Gullet Road	3	
U71L	Oran Road	3	
U72E	Wellhead Farm Road	3	
U72L	Oxhill Road	3	
U73H	Towiebeg Road	2	
U74E	Cotterton Road	3	
U74H	Bellyhack Road	3	
U76E	Barleymill - Tearie Road	1	
U76H	Tenantown Road	2	
U77H	Brawlands Road	3	
U77L	Tochieneal Road	3	
U78L	Cullen Old Church Road	3	
U80E	Whitemire Road	3	
U82E	Mundole Road	2	
U82H	Aldivalloch Road	3	
U83E	Mannachie - Pilmuir Road	2 or 3	P2 A940 (Ferry Rd) to U82E
U83H	Milltown (Cabrach) Road	3	
U85E	Old Blairs Road	3	
U85H	Tomnaven Road	3	
U86H	Lower Cabrach School Road	1	

THE MORAY COUNCIL
DIRECT SERVICES - ROADS MAINTENANCE
WINTER SERVICE OPERATIONAL PLAN

APPENDIX C

WINTER SERVICE - PRIORITY FOR RURAL ROADS

Road Number	Road Name	Priority	Notes
U88E	Divieside Road	3	
U89E	Halfdavocho Road	2 or 3	P2 A940 (near Cothall) to A940 (Dunphail)
U90E	Bilbohall Road	3	
U93H	Balvenie Road	3	
U94bH	Burnside of Markie Road	4	Aberdeenshire do this road
U94E	Brodieshill - Califer Road	1 or 2	P1 U95E to B9010
U94H	Raws Road	3	
U95E	Blervie Castle - Lawrenceton Road	1 or 3	P1 B9010 to U94E
U95H	Glenrinnies Church - Croftglass Road	3	
U96E	Scotsburn - New Forres Road	1	
U96H	Burn of Ellivreid Road	3	
U97E	Tarras Road	3	
U97H	Bellandy Road	3	
U98H	Shenval (Edinville) Road	3	
U99E	Bognie Road	3	
U99H	Pittyvaich - Convalleys Road	3	
U101E	Church Road	3	
U102E	Sourbank Road	3	
U102H	Bluehill Quarry Road	1	
U103H	Ruthrie Road	1	
U104H	Bogindue Road	3	
U105E	Garrowslack Road	3	
U106H	Birkenbush Road	3	
U107E	Fernielea Road	3	
U107H	Fairy Knowe Road	3	
U108E	Cluny Road	3	
U108H	Gownie Road	3	
U108L	Clochan Road	3	
U109aH	Marypark Phones Road	3	
U109E	Coldhome - Dallas Road	3	
U109H	Balnakyle Road	3	
U111E	Auchtertyre Road	3	
U112E	Miltoduff Road	2	
U113E	Shougle Road	3	
U115H	Auchdregnie Road	3	
U116E	Birchpark Road	3	
U117aH	Lettoch Road	3	
U117bH	Achnascraw Road	3	
U117E	Paddockhaugh Road	3	
U117H	Clashnoir - Calier Road	1	
U118E	Glenlatterach Road	3	
U118H	Kilnmaichlie Road	3	
U119E	Birkenbaud Road	3	
U119H	Inveraven Church Road	3	
U121H	Minmore Road	3	
U122H	Bogarrow Road	3	
U123E	Moss of Barmuckity Road	3	
U123H	Tombreckachie - Shenval Road	3	
U124E	Trochail Road	3	
U124H	Milltown of Tombreckachie Road	3	
U125aH	Craighead - Bluefolds Road	3	
U125H	Aldich Road	3	
U126H	Glenfarclas - Peterfair Road	3	
U128E	Longmorn Distillery Road	3	
U128H	Delnabo Road	3	
U129E	Teindland Road	3	
U129H	Auchriachan Road	3	
U130E	Braehead Road	3	

THE MORAY COUNCIL
DIRECT SERVICES - ROADS MAINTENANCE
WINTER SERVICE OPERATIONAL PLAN

APPENDIX C

WINTER SERVICE - PRIORITY FOR RURAL ROADS

Road Number	Road Name	Priority	Notes
U131E	Auchinroath Road	3	
U132H	Slate Quarry Road	3	
U134H	Glenconglass Road	3	
U135H	Croughly Road	3	
U136E	Whiteacen Road	3	
U137E	Macallan Road	1	
U137H	Greycairns - Groatpans Road	3	
U138E	Elchies Road	3	
U138H	Bridge of Grange - Meikle Cantlay Road	3	
U139E	Ballintomb Road	1 or 3	P1 C15E Tombreck to B9102 Brakenhowes
U139H	Tarryblake - Viewfield Road	3	
U140H	Haughs Road	1	P3 - But treated as part of the 'Keith 1 - P1 route'
U141E	Imperial Cottages Road	3	
U141H	Followsters Road	3	
U142.5E	Tamdhu Road	1	
U142E	Cardhu Road	1 or 3	P1 B9102 to Knockando School
U142H	Ploverwards Road	3	
U143E	Poolflasgan Road	4	
U143H	Drumnagorrrach - Seggycrook Road	3	
U144E	Cottage Road	3	
U144H	Weetyfoot Road	3	
U145E	Glenarder Road	3	
U145H	Eastertown - Westertown Road	3	
U146H	Markie Road	3	Aberdeenshire do this road
U147H	Easter Esquibuie Service Road	4	
U148H	Rothiemay Cross Road Service Road	4	
U181E	Lower Auchinreath Road	3	

THE MORAY COUNCIL
DIRECT SERVICES - ROADS MAINTENANCE
WINTER SERVICE OPERATIONAL PLAN

APPENDIX D

WINTER SERVICE - PRIORITY FOR URBAN ROADS

Burgh	Street Name	Priority	Notes
Aberlour	Allachie Drive (U108H)	3	
	Allachy Terrace	3	
	Allardyce Crescent	3	
	Braes of Allachie	4	
	Chapel Terrace	3	
	Conval Drive	1 or 3	P1 High Street to Mary Avenue
	Dowans Road	3	
	Elchies Road	4	
	Farm Close	4	
	Hill Avenue	4	
	Hotel Lane (North)	4	
	Hotel Lane (South)	4	
	Linn Brae	3	
	Mary Avenue	1 or 3	P1 from Queens Road to Conval Drive
	Queens Road (U108H)	1	
	Ruthrie Road (C59H)	2	
	Sellar Place	3	
	Speyside High School Road	1	
	Station Court	4	
	Taylor Court	3	
	Tower Place	4	
	Victoria Terrace	4	
Alves	Burghead Road (C25E)	2	
	Carden Close	4	
	Coltfield Road (U58E)	3	
	Moir Street	4	
	Smiddy Place	4	
	Station Road (C4E)	2	
Archiestown	High Street (B9102)	1	
	Moss Street	4	
	Smiddy Lane	4	
	South Lane	4	
	The Square	4	
	The Square (C15E)	1	
	West End (B9102)	1	
Arradoul	Main Road (A98)	1	
	Thornbank Road (C67L)	3	
Auchenhalrig	Main Road (U9E)	3	
Aultmore	Main Road (B9016)	1	
Berryhillock	Burnside Crescent (U58cL)	3	
	Main Road (C4L)	2	
Birnie	Glenlossie Road (C2E)	1	
Bogmoor	Bogmoor Road (B9104)	1	
	The Muir, Bogmoor	4	
Broadley	Main Road (U70aL)	3	
Buckie	Aboyne Street	4	
	Admiralty Street	4	
	Alba Road	4	
	Alexander Street	4	
	Alnath Place	4	
	Anderson Drive	4	
	Anson Way	4	
	Anton Street	4	
	Archibald Grove	4	
	Banff Street	4	
	Bank Street (A990)	1	

THE MORAY COUNCIL
DIRECT SERVICES - ROADS MAINTENANCE
WINTER SERVICE OPERATIONAL PLAN

APPENDIX D

WINTER SERVICE - PRIORITY FOR URBAN ROADS

Burgh	Street Name	Priority	Notes
Buckie	Barfield Road	2 or 4	P2 Barhill Road to St Paul Street
	Barhill Road	4	
	Barhill Road (C31L)	1	
	Baron Place	4	
	Baron Street	4	
	Baron Street (A990)	1	
	Blairdaff Street	4	
	Blantyre Terrace	4	
	Bowie's Lane	4	
	Braeview Road	4	
	Bridge Place (A990)	1	
	Bridgend	3	
	Brodie Avenue	4	
	Bruce Avenue	4	
	Bryson Crescent	4	
	Burnbank	4	
	Burns Square	3	
	Burnside Court	4	
	Cameron Crescent	2 or 4	P2 Highfield Road to Steinbeck Road
	Campbell Street	4	
	Carnie Place	4	
	Cathcart Grove	2 or 4	P2 Newlands Lane to East Cathcart Street
	Cathedral Street	4	
	Chancellor Road	2	
	Chapel Street	4	
	Cliff Street	4	
	Cliff Terrace	4	
	Cluny Lane	4	
	Cluny Place	3	
	Cluny Terrace	3 or 4	P3 Cluny Place to Gordon Street
	Commerce Street	4	
	Commercial Road (A942)	1	
	Cooper Street	4	
	Craigbo Brae	1	
	Craigbo Terrace	3	
	Craigenroan Place	4	
	Craigview	4	
	Cross Lane	4	
	Crown Street	4	
	Cunningholes	1	
	Doocot Way	4	
	Doran Drive	4	
	Dougall's Brae	3	
	Douglas Crescent	3 or 4	P3 Excluding Cul-de-sacs
	Duguid Street	4	
	Dunbar Street	4	
	Duthie Place	4	
	East Carlton Terrace	4	
	East Cathcart Street	2	
	East Church Street (C43L)	1	
	Elsley Place	2	
	Farquhar's Lane	4	
	Findlater Street	4	
	Freuchny Lane	4	
	Freuchny Road (C102L)	1	
	Garden Lane	4	

THE MORAY COUNCIL
DIRECT SERVICES - ROADS MAINTENANCE
WINTER SERVICE OPERATIONAL PLAN

APPENDIX D

WINTER SERVICE - PRIORITY FOR URBAN ROADS

Burgh	Street Name	Priority	Notes
Buckie	George Street	4	
	Gibb's Lane	4	
	Golf View Drive	4	
	Gordon Street	3	
	Grant Street	4	
	Great Eastern Road (A942)	1	
	Great Western Court	4	
	Great Western Road (A990)	1	
	Greenbank Court	4	
	Hall Street	4	
	Hanover Court	4	
	Harbour Head	4	
	Harbour Street	2 or 3	P2 East Church Street to Newlands Lane
	Hay Street	4	
	Hendry Terrace	3	
	High Street (A942)	1	
	High Street (Service Road East)	4	
	High Street (Service Road West)	4	
	High Street Lane	4	
	Highfield Road	2 or 4	P2 High Street to Cameron Crescent
	Hope Street	2	
	Ianstown Terrace	4	
	Inward Road	4	
	James Street	4	
	John Street	4	
	King Street	4	
	Lady Road	4	
	Land Street	2	
	Letterfourie Gardens	4	
	Letterfourie Road	4	
	Lidl Access Road	4	
	Linn Avenue	4	
	Linn Crescent	3	
	Logie's Lane	4	
	Low Street (A942)	1	
	MacLaren's Brae (C43L)	1	
	Main Street (A990)	1	
	Manar Street	4	
	March Road (C43L)	1	
	March Road (Ind Estate West)	4	
	March Road East	4	
	March Road North	4	
	March Street	4	
	Marchmont Crescent	4	
	Marine Place (A942)	1	
	Maud View	4	
	Mavers Lane	4	
	McIntosh Avenue	4	
	McKenzie Road	4	
	McNaughton Avenue	4	
	McWilliam Crescent	4	
	Meadows View	4	
	Merson Street	3	
	Mid Street	4	
	Midmar Street	2	
	Mill Crescent	3	

THE MORAY COUNCIL
DIRECT SERVICES - ROADS MAINTENANCE
WINTER SERVICE OPERATIONAL PLAN

APPENDIX D

WINTER SERVICE - PRIORITY FOR URBAN ROADS

Burgh	Street Name	Priority	Notes
Buckie	Millbank Terrace	4	
	Milton Drive	3 or 4	P3 Excluding Cul-de-sacs
	Moray View Court	4	
	Muirycrook Road (U66aL)	1	
	Munro Way	4	
	Netherha Road	2	
	New Street	4	
	Newlands Lane	2 or 3	P2 Harbour Street to Cathcart Grove
	North High Street (A942)	1	
	North Pringle Street	3	
	Ogilvie Street	4	
	Park Grove	4	
	Parkland View	4	
	Paterson's Lane	4	
	Provost Reid Crescent	4	
	Queen Street	2	
	Raffan Road	3	
	Railway Terrace	4	
	Rannas Place (Part)	4	
	Rathburn Street (A942)	1	
	Rathven Road (C43L)	1	
	Redburn Drive	4	
	Regency Road	4	
	Reidhaven Street (A942)	1	
	Richmond Street	4	
	Robert Court	4	
	Robert Street	4	
	Samson Avenue	1	
	School Road	4	
	Scott Terrace	4	
	Seafield Street	4	
	Seatown	4	
	Seaview Place	4	
	Seaview Road	2	
	Seaview Terrace	3	
	Seld Street	4	
	Shanks Lane	4	
	Shearer Avenue	3 or 4	P3 Douglas Crescent to Milton Drive
	Slaughterhouse Brae	2	
	Smirack Road	4	
	South Land Street	4	
	South Pringle Street	2	
	South West Street	4	
	Spey Drive	4	
	St Andrew's Square (C31L)	1	
	St Helena's Brae	3	
	St Paul Street	2	
	St Peter's Road (C31L)	1	
	St Peters Road (Service Road)	4	
	St Peter's Terrace	4	
	Station Road (U66L)	2	
	Steinbeck Road	2	
	Stripeside	1	
	Stuart Street	4	
	Sutherland Crescent	2 or 4	P2 Netherha Road to Elsey Place
	Sutherland Street	4	

THE MORAY COUNCIL
DIRECT SERVICES - ROADS MAINTENANCE
WINTER SERVICE OPERATIONAL PLAN

APPENDIX D

WINTER SERVICE - PRIORITY FOR URBAN ROADS

Burgh	Street Name	Priority	Notes
Buckie	The Bow	4	
	The Meadows	4	
	Titness Street	4	
	Turner Street	4	
	Victoria Street	4	
	Wallace Avenue	4	
	Watt Avenue	4	
	Well Road	1 or 4	P1 Excluding Service Roads
	West Carlton Terrace	4	
	West Cathcart Street	3	
	West Church Street (C31L)	1	
	West Street	3	
	Westburn Court	4	
	Whitefield Court	4	
	William Street	4	
	Wilsons Land	4	
	Woodside Close	4	
	Yardie	4	
	Yardie - Lane 1	4	
	Yardie - Lane 2	4	
	Yardie - Lane 3	4	
	Yardie (A990)	1	
	Yuill Avenue	4	
Burghead	Bath Street	4	
	Bayview	4	
	Brander Street	4	
	Church Street	1 or 4	P1 Grant Street to Harbour
	Davidson Place	4	
	Dunbar Street	4	
	Firth View	4	
	Forest Place	4	
	Forest Road	4	
	Forteath Street	4	
	Forteath Street (South)	4	
	Fraser Road	1	
	Granary Street	4	
	Granary Street (B9013)	1 or 4	P1 Grant Street to Church Street
	Grant Street (B9013)	1	
	Grant Street (C34E)	1 or 4	P4 from Church Street to Bath Street
	Keith Road	4	
	King Street	4	
	Kinloss Street	4	
	MacKenzie Place	4	
	McDonald Crescent	4	
	Park Street	4	
	Pinewood Road	4	
	School Lane	4	
	Sellar Street	4	
	Sigurd Street	4	
	St Aethans Avenue	4	
	St Aethans Close	4	
	St Aethans Drive	4	
	St Aethans Road (B9013)	1	
	Station Court	4	
	Station Road	4	
	Torfness Place	4	

THE MORAY COUNCIL
DIRECT SERVICES - ROADS MAINTENANCE
WINTER SERVICE OPERATIONAL PLAN

APPENDIX D

WINTER SERVICE - PRIORITY FOR URBAN ROADS

Burgh	Street Name	Priority	Notes
Burghead	Torridon	4	
	Young Street	4	
Cardhu	Main Road (U142E)	1	
Carron	Dailuaine Terrace	4	
	Main Road (C15E)	1	
Chapelton	Cottages Road	3	
	Main Road (C20H)	1	
Conicavel	Main Road (C11E)	1	
Cragganmore	The Old Mart	4	
Craigellachie	Brickfield	4	
	Brickfield Court	4	
	Coopers Court	4	
	Croft Place	4	
	Edward Avenue (A941)	1	
	Fife Street	1 or 4	P1 John Street to Edward Avenue
	Hill Street (A941)	1	
	John Street	1	
	Lawrence Road	4	
	Leslie Terrace	4	
	Spey Road	1	
	Telford Bridge Access Road	N/A	
Cullen	Albert Terrace	4	
	Bayview Road (A98)	1	
	Binview Road	4	
	Blantyre Street	4	
	Campbell Place	4	
	Campbell Street	4	
	Castle Terrace (A98)	1	
	Cathay Terrace	3	
	Findlater Circle	4	
	Findlater Drive	3 or 4	P3 Cathay Terrace to Ogilvie Park
	Findlater Drive Spur	4	
	Foreshore Road (C107L)	3	
	Glebe Park Crescent	4	
	Grant Street	3	
	Judy's Lane	4	
	Logie Avenue	4	
	Logie Drive	4	
	Lower Blantyre Street	4	
	New View Court	4	
	North Castle Street (C108L)	2	
	North Deskford Street	4	
	Ogilvie Park	3	
	Old Church Road (U78L)	4	
	Queen's Drive	4	
	Reidhaven Place	4	
	Reidhaven Street	4	
	Sea Street	4	
	Seafeld Place	4	
	Seafeld Road (A98)	1	
	Seafeld Street (A98)	1	
	Seafeld Street (C107L)	3	
	Seafeld Street Spur	4	
	Seatown	4	
	Seatown (C107L)	3	
	Seaview Place	4	

THE MORAY COUNCIL
DIRECT SERVICES - ROADS MAINTENANCE
WINTER SERVICE OPERATIONAL PLAN

APPENDIX D

WINTER SERVICE - PRIORITY FOR URBAN ROADS

Burgh	Street Name	Priority	Notes
Cullen	South Castle Street (C108L)	2	
	South Deskford Street	3	
	Station Road	2	
	The Square	1 or 4	P1 on A98 only
	Victoria Crescent	4	
	Victoria Place	4	
	Victoria Street	2	
	York Place (C108L)	2	
Cummingston	Back Street	4	
	Main Road (B9040)	1	
	Seaview Road	4	
Dallas	Knockando Road (C13E)	1	
	Main Road (C12E)	1	
Drummuir	Dufftown Road (B9014)	1	
	The Gullet (U71H)	3	
	Tocher Terrace	4	
Drybridge	Clochan Road (U63aL)	2	
	Main Road (U61L)	2 or 3	P2 U63aL to C11L
Dufftown	Aigen Place	4	
	Albert Place	2	
	Balvenie Street (A941)	1	
	Braehead Terrace	3	
	Castle Road (B975)	1	
	Chapel Court	4	
	Church Street (C80H)	2	
	Conval Crescent	4	
	Conval Street (B9009)	1	
	Corsemaul Drive	3	
	Ferrier Road	4	
	Fife Street (A941)	1	
	Hill Street	3	
	Hillside Avenue	3	
	Kininvie Court	4	
	Louise Street	3	
	Low Road (B9014)	1	
	Macduff Place	3	
	MacLennan Place	4	
	Market Leys	4	
	Mortlach Road (U99H)	2	
	Mount Crescent	4	
	Mount Street	3	
	Queen Street	4	
	Rinnes Place	4	
	St Michaels Lane	4	
	Station Road (A941)	1	
	Stephen Avenue	2	
	The Square (A941)	1	
	Tininver Street	4	
	Tomnamuidh Road	3	
	Westburn Road	4	
	York Street	2	
Duffus	Burnside Road	4	
	Church Place	4	
	Church Road	3	
	Dunbar Lane	4	
	Gordonstoun Road	3	

THE MORAY COUNCIL
DIRECT SERVICES - ROADS MAINTENANCE
WINTER SERVICE OPERATIONAL PLAN

APPENDIX D

WINTER SERVICE - PRIORITY FOR URBAN ROADS

Burgh	Street Name	Priority	Notes
Duffus	Hall Place	4	
	Hopeman Road (B9012)	1	
	Milne Lane	4	
	Northfield	3 or 4	P3 except for Cul-de-sacs
	St Peter's Lane	4	
	St Peter's Road	3 or 4	P3 Church Road to Northfield
	Well Lane	4	
Dyke	Darklass Place	4	
	Darklass Road	4	
	Glebe Park	4	
	Main Road (C7E)	1	
	Russell Brae	4	
Edinvillie	Main Road (C17H)	1	
Elgin	Abbey Street	4	
	Academy Street	1 or 4	P1 from Moray St. to Francis Pl.
	Alba Place	4	
	Alma Place	4	
	Anderson Crescent	4	
	Anderson Drive	4	
	Ardgilzean Place	4	
	Argus Place	4	
	Ashburton Court	4	
	Ashfield Drive	4	
	Ashgrove Court	4	
	Ashgrove Place	4	
	Ashgrove Road	1	
	Ashgrove Square	4	
	Bailies Drive	4	
	Balmoral Terrace	4	
	Bardon Place	4	
	Batchen Lane	4	
	Batchen Street	1	
	Beech Brae	3 or 4	P4 Cul-de-sacs
	Beechfield Road	4	
	Bezack Street	1	
	Bibby Place	4	
	Bilbohall Road	3	
	Birkenhill	4	
	Birkenhill Place	4	
	Birnie Circle	4	
	Birnie Crescent	4	
	Birnie Drive	4	
	Birnie Place	4	
	Birnie Road (C2E)	1	
	Birnie Road (Service Road)	4	
	Bishopmill Brae (A941)	1	
	Blackburn Court	4	
	Blackfriars Road	4	
	Blane Place	4	
	Blantyre Place	1	
	Blantyre Street	4	
	Borough Briggs Road	1	
	Braco Place	4	
	Braelossie Place	4	
	Braemorrison Road	4	
	Bremner Drive	2	

THE MORAY COUNCIL
DIRECT SERVICES - ROADS MAINTENANCE
WINTER SERVICE OPERATIONAL PLAN

APPENDIX D

WINTER SERVICE - PRIORITY FOR URBAN ROADS

Burgh	Street Name	Priority	Notes
Elgin	Bridge Street	4	
	Brinuth Place	4	
	Brodie Drive	1 or 4	P1 Munro Place to North Street
	Brodie Place	4	
	Bruceland Gardens	4	
	Bruceland Road	3 or 4	P3 West of Fleurs Drive
	Bruceland Road (Loop Section)	4	
	Brucelands	4	
	Brumley Brae (U43E)	1 or 4	P4 stub to Smith Drive
	Burn Place	4	
	Burnside Place	4	
	Calcots Court	4	
	Calcots Road (C23E)	2	
	Cameron Road	4	
	Caroline Place	4	
	Caroline Street	4	
	Castlehill Street	4	
	Cathedral Road	4	
	Chandlers Rise	4	
	Chanonry Road	4	
	Chanonry Road North	4	
	Chanonry Road South	4	
	Chanonry Spur	4	
	Chanonry Street	4	
	Chapel Court	4	
	Christie Place	4	
	Christie Road	4	
	Clarendon Court	4	
	Cockburn Place	4	
	Cockmuir Place	4	
	Coleburn Court	4	
	Collie Street	4	
	Commerce Street	1	
	Conon Crescent	4	
	Convener Street	4	
	Cooper Street	4	
	Councillors Walk	4	
	Covesea Grove	4	
	Covesea Rise	4	
	Covesea Road (C24E)	1	
	Croft Road	4	
	Culbard Street	1	
	Cumming Street (A941)	1	
	Dean of Guild Way	4	
	Deanshaugh Court	4	
	Deanshaugh Road	3 or 4	P3 Lesmurdie Road to Deanshaugh Terrace
	Deanshaugh Terrace	1 or 3	P1 Fraser Avenue to Munro Place
	Diagonal Road	4	
	Double Dykes Road	4	
	Duff Avenue	4	
	Duff Avenue (Cul-de-sac)	4	
	Duff Place	1 or 4	P1 from Blantyre Place to Morriston Road
	Duffus Road (B9012)	1	
	Duncan Drive	3	
	East Back Street	4	
	East High Street (Bishopmill)	4	

THE MORAY COUNCIL
DIRECT SERVICES - ROADS MAINTENANCE
WINTER SERVICE OPERATIONAL PLAN

APPENDIX D

WINTER SERVICE - PRIORITY FOR URBAN ROADS

Burgh	Street Name	Priority	Notes
Elgin	Edgar Road	1 or 4	P4 West of Glenlossie Drive
	Eemins Place	4	
	Elmfield Road	4	
	Ernest Hamilton Court	4	
	Esmonde Gardens	4	
	Fairfield Avenue	4	
	Fairfield Way	4	
	Fairway Avenue	3 or 4	P4 Cul-de-sac
	Ferrier Terrace	4	
	Findhorn Court	4	
	Findrassie Court	4	
	Findrassie Crescent	4	
	Fleurs Drive	3	
	Fleurs Place	4	
	Fleurs Road	3	
	Fleurs Road (Service Road)	4	
	Forteath Avenue	3	
	Forteath Street	4	
	Francis Place	1	
	Fraser Avenue	1 or 4	P1 Deanshaugh Terrace to Lesmurdie Road
	Fulmar Road	4	
	Gedloch Place	4	
	Gisborne Court	4	
	Glassgreen Brae	4	
	Glassgreen Place	4	
	Glen Elgin Drive	4	
	Glen Moray Drive	1	
	Glenlossie Drive	1	
	Glover Street	1	
	Golf View Crescent	4	
	Gordon Street	4	
	Gordon Street (New Elgin)	3	
	Grampian Road	4	
	Grant Street	4	
	Grays Walk	4	
	Greyfriars Street (C30E)	1	
	Grove Place	4	
	Gurness Circle	4	
	Hall Place	4	
	Hamilton Crescent	4	
	Hamilton Drive	3	
	Hanover Court	4	
	Hardhillock Avenue	4	
	Harrison Terrace	4	
	Haugh Road	1 or 3	P1 From A96 to Boroughbriggs Road
	Haugh Road (Cul-de-sac)	4	
	Hawthorn Road	4	
	Hay Place	4	
	Hay Street (A941)	1	
	Hazel Court	4	
	Hebenton Road	3 or 4	P4 Cul-de-sac
	Heldon Place	4	
	Hermes Road	4	
	High School Drive	1,3 or 4	P1 to High School,P3 except for Cul-de-sacs
	High School View	4	
	High Street (C39E)	1 or 3	P3 from Glover Street to South College Street

THE MORAY COUNCIL
DIRECT SERVICES - ROADS MAINTENANCE
WINTER SERVICE OPERATIONAL PLAN

APPENDIX D

WINTER SERVICE - PRIORITY FOR URBAN ROADS

Burgh	Street Name	Priority	Notes
Elgin	High Street (C39E) Pedestrianised Area	N/A	
	Hill Street	4	
	Hill Terrace	4	
	Institution Road	4	
	Jock Inkson's Brae	4	
	Kennedy Place	4	
	King Street	4	
	King Street (New Elgin)	4	
	Kingsmills	4	
	Kingsmills Court	4	
	Kirkhill Court	4	
	Kirkton Place	4	
	Kyd Drive	4	
	Ladyhill Road	4	
	Ladyhill Wynd	4	
	Laich O' Moray View	4	
	Lamb Street	4	
	Land Street	3	
	Lang Walk	4	
	Langstane Place	4	
	Lazarus Lane	4	
	Leggat Road	4	
	Leonach Crescent	4	
	Leonach Place	4	
	Leslie Place	4	
	Lesmurdie Road (C22E)	1	
	Lesmurdie Road (Service Road)	4	
	Leuchars Drive	1 or 4	P4 Car Park
	Linksfeld	4	
	Linksfeld Court	4	
	Linksfeld Place	4	
	Linksfeld Road (C21E)	2	
	Linkwood Place	4	
	Linkwood Road (C20E)	1	
	Linkwood Way	4	
	Logan Court	4	
	Longmoor Crescent	4	
	Lossie Cottages	4	
	Lossie Wynd (C31E)	1	
	Lossie Wynd North	4	
	Lossiemouth Road (A941)	1	
	Lossiemouth Road (Service Road 1)	4	
	Lossiemouth Road (Service Road 2)	4	
	Lossiemouth Road (Service Road 3)	4	
	MacKenzie Place	4	
	Maida Place	4	
	Main Street (A941)	1	
	Main Street Lane	4	
	Maisondieu Place	4	
	Maisondieu Road (C22E)	1	
	Manbeen Place	4	
	Manitoba Avenue	1	
	Manitoba Place	4	
	Mannoch Court	4	
	Marchfield Place	4	
	Market Drive	4	

THE MORAY COUNCIL
DIRECT SERVICES - ROADS MAINTENANCE
WINTER SERVICE OPERATIONAL PLAN

APPENDIX D

WINTER SERVICE - PRIORITY FOR URBAN ROADS

Burgh	Street Name	Priority	Notes
Elgin	Marleon Field (Main Road)	2	
	Marleon Field (Side Roads)	4	
	Marleon Place	4	
	Mayne Road	3	
	McIntosh Drive	4	
	Meadow Crescent	4	
	Millar Street	4	
	Milnefield Avenue	3 or 4	P4 Cul-de-sac's
	Mitchell Crescent	4	
	Moray Place	4	
	Moray Street	1 or 3	P3 from Hay Street to Rose Avenue
	Morrison Road	1	
	Morrison Road (B9012)	1	
	Morrison Road (Service Road)	4	
	Moss Street	1	
	Mossend Place	4	
	Moycroft Road	3	
	Muirfield Court	4	
	Muirfield Crescent	4	
	Muirfield Road	4	
	Munro Place	1	
	Murdoch's Wynd	4	
	Murray Street	1	
	Myreside Circle	4	
	Nelson Square	4	
	New Elgin Road (A941)	1	
	Newfield Drive	4	
	Newfield Place	4	
	Newfield Road	4	
	Newfield Terrace	4	
	Newmill Road (C22E)	1	
	Newmill Road (Service Road 1)	4	
	Newmill Road (Service Road 2)	4	
	Newton Place	4	
	Nicol Street	4	
	North College Street	3	
	North College Street (Cul-de-sac)	4	
	North Guildry Street	3	
	North Port	4	
	North Street	1	
	North Street (A941)	1	
	North Street (Bishopmill)	4	
	North Street (New Elgin)	1	
	Northfield Terrace (A941)	1	
	Oakbank Place	4	
	Oakfield Road	4	
	Oakwood Avenue	4	
	Oldmills Road	3	
	Ontario Court	4	
	Pansport Court	4	
	Pansport Place	4	
	Pansport Road (C22E)	1	
	Parkview	4	
	Perimeter Road	4	
	Petrie Crescent	4	
	Pinefield Crescent	1	

THE MORAY COUNCIL
DIRECT SERVICES - ROADS MAINTENANCE
WINTER SERVICE OPERATIONAL PLAN

APPENDIX D

WINTER SERVICE - PRIORITY FOR URBAN ROADS

Burgh	Street Name	Priority	Notes
Elgin	Pinefield Crescent (Cul-de-sac East)	4	
	Pinefield Crescent (Cul-de-sac West)	4	
	Pinefield Crescent Loop	4	
	Pinefield Parade	1 or 4	P1 A96 to Pinefield Crescent
	Pinefield Road	4	
	Pinegrove	4	
	Pioneer Place	4	
	Pitgaveny Court	4	
	Pitgaveny Road (U37E)	2	
	Pluscarden Place	4	
	Pluscarden Road (B9010)	1	
	Pluscarden Road (Housing Loop)	4	
	Pond Park Place	4	
	Pringle Road	4	
	Priory Place	4	
	Quarry Road	4	
	Quebec Place	4	
	Queen Street	4	
	Reid Street	4	
	Reidhaven Street	4	
	Reiket Lane (C40E)	1	
	Reynolds Crescent	4	
	Riverside Drive	1	
	Robertson Drive	1 or 4	P4 Cul-de-sacs
	Rose Avenue	3	
	Rose Place	4	
	Rosebrae Crescent	4	
	Roseisle Drive	4	
	Roseisle Place	4	
	Rowan Court	4	
	Rowan Lea	4	
	Russell Place	4	
	Sandy Road	1	
	School Brae	1 or 4	P1 Main Street to Bezack Street
	Seafield Crescent	4	
	Seafield Street	4	
	Sey Burn Wynd	4	
	Shaw Place	4	
	Sheriffmill Road	4	
	Smith Drive	4	
	Smith Street	4	
	South College House	4	
	South College Street	4	
	South College Street (C39E)	3	
	South Guildry Street	3	
	South Street (C30E)	1	
	South Street Service Road	4	
	South View Road	4	
	Spey Court	4	
	Springburn Place	4	
	Springfield Court	4	
	Springfield Drive	4	
	Springfield Gardens	4	
	Springfield Road	1 or 4	P4 spur to Nicol Street
	Spynie Brae	4	
	Spynie Heights	4	

THE MORAY COUNCIL
DIRECT SERVICES - ROADS MAINTENANCE
WINTER SERVICE OPERATIONAL PLAN

APPENDIX D

WINTER SERVICE - PRIORITY FOR URBAN ROADS

Burgh	Street Name	Priority	Notes
Elgin	Spynie Place	4	
	Spynie Street	1 or 4	P1 except for Cul-de-sacs
	St Andrews Road	4	
	St Andrews Square	4	
	St Catherines Place	4	
	St Giles Road	2	
	St Giles Road (Cul-de-sac)	4	
	Station Road (A941)	1	
	Stonecrosshill	4	
	Sunnyside Road	4	
	Tait Avenue	4	
	Taylor Place	4	
	The Wards	1	
	Thornhill Road (C40E)	1	
	Thornhill Road (Cul-de-sac)	4	
	Three Rivers Walk	4	
	Thunderton Place	4	
	Tomail Place	4	
	Trinity Place	4	
	Trinity Road	4	
	Tyock Industrial Estate	3 or 4	P3 Grampian Road to A96 East Road
	Victoria Crescent	3	
	Victoria Road	4	
	Wardend Place	4	
	Wards Road	3	
	Wards Road (C22E)	1	
	Waterside Street	4	
	Weaver Place	4	
	West Back Street	4	
	West High Street (Bishopmill)	4	
	Westpark Road	4	
	Whytes Place	4	
	Willow Place	4	
	Winster Place	4	
	Wiseman Road	4	
	Wittet Drive (C22E)	1	
	Woodlands Crescent	4	
	Woodside Terrace	1 or 4	P1 Newmill Road to Leuchars Drive
	Yewfield Road	4	
	Young Street	4	
Findhorn	Bowling Green Road	4	
	Broomwalk	4	
	Caledon Place	4	
	Church Place	4	
	Cromarty Court	4	
	Culbin Sands Road	4	
	Dunes Road	4	
	Elvin Place	4	
	Fyrish Road	4	
	Heathneuk	4	
	Main Road (B9011)	1	
	School Square	4	
	Seaforth Place	4	
	Yacht Club Road	4	
Findochty	Blantyre Terrace (B9020)	2	
	Burnside Street	3 or 4	P3 From Mid Street to School

THE MORAY COUNCIL
DIRECT SERVICES - ROADS MAINTENANCE
WINTER SERVICE OPERATIONAL PLAN

APPENDIX D

WINTER SERVICE - PRIORITY FOR URBAN ROADS

Burgh	Street Name	Priority	Notes
Findochty	Castle Street	4	
	Chapel Street	4	
	Church Street	4	
	Cliff Street	4	
	Commercial Street (B9020)	2	
	Craigview	3	
	Duke Street	3 or 4	P3 except for Cul-de-sac
	Dyce Crescent	3 or 4	P3 Reidhaven St to Station Rd (Sth Section)
	Firth View	4	
	Hall Street	4	
	Hythe	3	
	Jubilee Terrace	4	
	Mackenzie Street	4	
	Main Street (B9020)	2	
	Mid Street	3 or 4	P3 From Burnside Street to Netherton Terr.
	Morven Crescent	4	
	Netherton Terrace (A942)	1	
	New Street	3	
	North Blantyre Street	4	
	Old School Court	4	
	Reidhaven Crescent	3	
	Schoolhill (B9020)	2	
	Seafield Street	3	
	Seaview Road	1	
	South Blantyre Street	3	
	Station Road (B9020)	1 or 2	P1 A942 - Seaview Road
	Station Road (C104L)	3	
	Sterlochy Street (B9020)	2	
	Strathlene Road (A942)	1	
	The Creagan	4	
	The Steadings	4	
Fochabers	Burnbank	4	
	Castle Gordon Court	4	
	Castle Street	4	
	Castlehill Road	4	
	Charlotte Street	3	
	Christie Place	4	
	Cullen Road (B9104)	1	
	Duke Street	4	
	Duncan Avenue	4	
	East Street	4	
	East Street (U14E)	1	
	George Street	4	
	Gordon Street	4	
	High Street (B9104)	1	From A96T Spey Bay roundabout south to access to Picnic site only (remainder is still Trunk Road until 01/02/13)
	Institution Road	4	
	Maxwell Street	4	
	Milne Road	4	
	Milnescroft Court	4	
	Murrayfield	4	
	Ordiequish Road (Cul-de-sac)	4	
	Ordiequish Road (U14E)	1 or 3	P1 From East Road to Woodside Road
	Richmond Place	4	
	Slorachs Brae	4	

THE MORAY COUNCIL
DIRECT SERVICES - ROADS MAINTENANCE
WINTER SERVICE OPERATIONAL PLAN

APPENDIX D

WINTER SERVICE - PRIORITY FOR URBAN ROADS

Burgh	Street Name	Priority	Notes
Fochabers	South Street	4	
	Spey Avenue	4	
	Spey Court	4	
	Spey Crescent	4	
	Spey Drive	4	
	Spey Road	4	
	Spey Street	4	
	The Square	4	
	West Street	1 or 4	P1 From A96T to Milnes High Turning Area
	Westmorland Street	3	
	Whiteash Place	4	
	Woodside Place	4	
	Woodside Road	1	
Fogwatt	Main Road (A941)	1	
Forres	Adam Drive	4	
	Albert Street	4	
	Alexandra Terrace	4	
	Allan Drive	4	
	Anderson Crescent	3 or 4	P3 except for SE corner
	Argentier Road	2	
	Baillies Road	4	
	Balnageith Gardens	4	
	Balnageith Rise	4	
	Balnageith Road (U83E)	2	
	Barwell Road	2 or 4	P2 except for Cul-de-sac
	Batchen Street	4	
	Beechway	4	
	Birkenhillock Road	4	
	Blaven Court	4	
	Bogton Road	3 or 4	P3 St Ronans Road to Russel Place
	Braid Crescent	4	
	Brewster Drive	4	
	Bridge Street (B9011)	1	
	Brig Wynd	4	
	Brodie Place	4	
	Burdshaugh	4	
	Burdsyard Road	1	
	Bynack Place	4	
	Califer Road	2 or 4	P2 except for Cul-de-sacs
	Caroline Street	4	
	Castle Street	1	
	Castlehill Road	1	
	Church Road	4	
	Cicely Place	4	
	Claremont	4	
	Clovenside Road	3	
	Corrour Court	4	
	Councillors Walk	2 or 4	P2 Thornhill Road to Pilmuir Road
	Croft Road	4	
	Culbin Road	4	
	Cumming Street	3	
	Doune Park	4	
	Drumduan Gardens	4	
	Drumduan Park	4	
	Drumduan Road	4	
	Drumduan Road (Forbeshill Access)	2	

THE MORAY COUNCIL
DIRECT SERVICES - ROADS MAINTENANCE
WINTER SERVICE OPERATIONAL PLAN

APPENDIX D

WINTER SERVICE - PRIORITY FOR URBAN ROADS

Burgh	Street Name	Priority	Notes
Forres	Drumine Road	2	
	Earlsland Crescent	4	
	Edgehill Road	3	
	Ferry Road	4	
	Ferryhill	4	
	Findhorn Road	4	
	Findhorn Road (Cul-de-sac)	4	
	Fleurs Avenue	4	
	Fleurs Crescent	4	
	Fleurs Drive	4	
	Fleurs Place	3	
	Fleurs Road	4	
	Forbes Road	4	
	Forbeshill	2 or 4	P2 Drumduan Road to Argentier Road
	Forres Enterprise Park	2	
	Fraser Street	4	
	Fulton Road	4	
	Glenelg Road	4	
	Glenmore Place	4	
	Gordon Street	3	
	Grant Drive	2	
	Grant Place	4	
	Grant Road	4	
	Grantown Road (A940)	1	
	Green Road	4	
	Greshop Industrial Est.Road	4	
	Grovita Gardens	4	
	Hainings Road	4	
	High Street (B9011)	1	
	Highfield	4	
	Hilltop Road	4	
	Invererne Gardens	4	
	Invererne Road North (U62E)	3	
	Invererne Road South	3 or 4	P3 except for Cul-de-sac
	Iowa Gardens	4	
	Iowa Place	3	
	King's Way	4	
	Kintail Grove	4	
	Knockomie Gardens	4	
	Knockomie Rise	3 or 4	P3 Excluding Cul-de-sacs
	Lea Road	4	
	Leask Road	4	
	Leys Road	3	
	Little Crook	4	
	Loch View	3 or 4	P3 except for Cul-de-sac
	Lochview Grove	4	
	Logie Court	4	
	MacBeth Road	4	
	MacDonald Drive	3	
	MacKenzie Drive	4	
	Mannachie Avenue	4	
	Mannachie Brae	4	
	Mannachie Gardens	4	
	Mannachie Grove	4	
	Mannachie Rise	4	
	Mannachie Road (C14E)	2	

THE MORAY COUNCIL
DIRECT SERVICES - ROADS MAINTENANCE
WINTER SERVICE OPERATIONAL PLAN

APPENDIX D

WINTER SERVICE - PRIORITY FOR URBAN ROADS

Burgh	Street Name	Priority	Notes
Forres	Mannachie Road (Cul-de-sac)	4	
	Mannachie Terrace	4	
	Market Street (A940)	1	
	Meikle Crook	4	
	Moray Gardens	4	
	Moray Street	4	
	Morlich Square	4	
	Mosset Grove	4	
	Nairn Road (B9011)	1	
	Nelson Road	3	
	North Road	3	
	North Street	4	
	Old Bridge Court	4	
	Old Mint Road	4	
	Orchard Road (C37E)	1	
	Pilmuir Road	2 or 4	P2 Councillors Walk to Califer Road
	Pilmuir Road West	4	
	Plasmon Lane	4	
	Queens Own Place	4	
	Ramflat Road	2	
	Redcraig	4	
	Robertson Place	3	
	Romach Road	4	
	Roysvale Place	4	
	Russell Place	3	
	Ryvoan Place	4	
	Sanquhar Drive	4	
	Sanquhar Road	1 or 3	P1 from Orchard Rd to Academy Bus T/area
	Sanquhar Terrace	4	
	Shieldaig Road	4	
	South Street (C37E)	1	
	Springfield Court	4	
	St Catherines Road (A940)	1	
	St Leonard's Court	4	
	St Leonards Drive	4	
	St Leonards Road (B9010)	1	
	St Ronans Road	3	
	Strathcona Road	4	
	Stuart Street	4	
	Thornhill Crescent	4	
	Thornhill Place	4	
	Thornhill Road	2	
	Tolbooth Street (B9010)	1	
	Torridon Park	4	
	Tulloch Park	4	
	Tytler Street (C36E)	4	
	Urquhart Street	4	
	Varis Road	4	
	Victoria Road (B9011)	1	
	Walker Court	4	
	Waterford Road (U64E)	3	
	Wellside Court	4	
	West Park Road	3	
	West Road	4	
	White Road	2	
	Woodend	4	

THE MORAY COUNCIL
DIRECT SERVICES - ROADS MAINTENANCE
WINTER SERVICE OPERATIONAL PLAN

APPENDIX D

WINTER SERVICE - PRIORITY FOR URBAN ROADS

Burgh	Street Name	Priority	Notes
Forres	Woodside Drive	3	
	Woodside Park	4	
Garmouth	Church Road (U18E)	3	
	Church Street (B9015)	1	
	Hedge Road	4	
	High Street (C1E)	1	
	Innes Road (C18E)	2	
	Jockies Loan	4	
	Kingston Road (B9015)	1	
	Lemanfield Crescent	4	
	Northfield Place	4	
	South Road	3	
	South Road (B9015)	1	
	South Road (Cul-de-sac)	4	
	Spey Street (B9015)	1	
	Station Road (C1E)	1	
	The Sidings	4	
Hopeman	Beach Terrace	4	
	Cameron Terrace	4	
	Church Lane	4	
	Clark Street	4	
	Coal Row	4	
	Cooper Street	3	
	Drummuir Place	4	
	Duff Street	3	
	Dunbar Street	4	
	East Beach Road	4	
	East Road (B9040)	1	
	Farquhar Street	4	
	Forsyth Street (B9040)	1	
	Golf Crescent	4	
	Golf Road	4	
	Golf View	4	
	Gordon Street	4	
	Harbour Street	3	
	Havers Place	4	
	Hutcheon Street	4	
	Inverugie Road	4	
	Lodge Road	4	
	Lodge View	4	
	Manse Road	3 or 4	P3 except for Cul-de-sac
	McPherson Street	4	
	Meadow Gardens	4	
	Meadow View	4	
	Mid Street	4	
	Millfield Drive	3	
	Moray Street	4	
	New Street	4	
	Park Street	4	
	School Road	3 or 4	P3 Forsyth Street to Dunbar Street
	Seapark	4	
	Thom Street	4	
	Weddershill Court	4	
Keith	Alexandra Road (C72H)	1	
	Annans Lane	4	
	Auctioneers Lane	4	

THE MORAY COUNCIL
DIRECT SERVICES - ROADS MAINTENANCE
WINTER SERVICE OPERATIONAL PLAN

APPENDIX D

WINTER SERVICE - PRIORITY FOR URBAN ROADS

Burgh	Street Name	Priority	Notes
Keith	Balloch Court	4	
	Balloch Lane	4	
	Balloch Road	1 or 3	P1 Den Road to Dunnyduff Road
	Banff Road (A95)	1	
	Bankers Lane	4	
	Braco Street	4	
	Braeside	2 or 3	P2 From Cameron Drive to Quarryhill Junct.
	Bridge Street (U44H)	1	
	Broad Lane	4	
	Broomhill Court	4	
	Broomhill Road	3	
	Burgh Lane	4	
	Bydand Walk	4	
	Cameron Drive	1,2 or 4	P1 Turner St - Chapel St, P2 Chapel St - Braeside
	Chapel Street	1	
	Commercial Lane	4	
	Coopers Lane	4	
	Crans Lane	4	
	Curries Lane	4	
	Cuthil Avenue	4	
	Cuthil Crescent	4	
	Cuthil Lane	4	
	Cuthil Road	4	
	Den Crescent	4	
	Den Road	1 or 4	P1 Moss Street to Balloch Road
	Denwell Road (U33H)	3	
	Drum Road (U35H)	1 or 3	P1 School Road to A96
	Duff Street	3	
	Dunnyduff Road	1 or 3	P1 Balloch Road to Edindiach Road
	Earlsmount Road	4	
	Edindiach Road (U44H)	1 or 3	P1 Dunnyduff Road to Bridge Street
	Edithfield Crescent	4	
	Fife Street (B9014)	1	
	Fraser Place	4	
	Green Court	4	
	Green Lane	4	
	Greigs Lane	4	
	Haddows Lane	4	
	Hay Crescent	4	
	Innes Lane	4	
	Institute Lane	4	
	Isla Brae	4	
	Jessiman's Brae	4	
	Kelman Place	4	
	Kings Lane	4	
	Knackery Lane	4	
	Kynoch Terrace	3	
	Land Street	1 or 3	P1 Chapel Street to Church Road
	Langstane Lane	4	
	Lemons Lane	4	
	Lodge Lane	4	
	Lyons Lane	4	
	Mar Court	4	
	Mar Place	3 or 4	P3 Fife Street to Duff Street
	Martins Lane	4	

THE MORAY COUNCIL
DIRECT SERVICES - ROADS MAINTENANCE
WINTER SERVICE OPERATIONAL PLAN

APPENDIX D

WINTER SERVICE - PRIORITY FOR URBAN ROADS

Burgh	Street Name	Priority	Notes
Keith	McCullochs Lane	4	
	McHallies Lane	4	
	McHardies Lane	4	
	Mellors Lane	4	
	Mid Street	3	
	Mid Street (C117H)	1	
	Muldearie View	4	
	Nelson Brae	4	
	Nelson Circle	4	
	Nelson Court	4	
	Nelson Terrace	4	
	Newmill Road	4	
	Newmill Road (B9116)	1	
	Old Bakery Lane	4	
	Old Ship Lane	4	
	Old Town	4	
	Plough Lane	4	
	Police Lane	4	
	Police Station Lane	4	
	Post Office Lane	4	
	Quarryhill	3	
	Regent Court	4	
	Regent Square (B9014)	1	
	Reidhaven Square	1	
	Reidhaven Square (C117H)	1	
	Reilly's Lane	4	
	School Road	1	
	Seafield Avenue (B9116)	1	
	Seafield Avenue (C118H)	1	
	Seafield Lane	4	
	Seafield Park	3	
	Seafield Terrace	4	
	Seafield Walk	4	
	Simmers Lane	4	
	Smiddy Lane	4	
	Spiers Lane	4	
	Station Road	1	
	Station Road (C118H)	1	
	Station Road (C72H)	1	
	Taylor Court	4	
	Taylor Lane	4	
	Taylor Road	4	
	Tesco Access Road	4	
	Thompsons Lane	4	
	Turner Court	4	
	Turner Street	1 or 4	P4 Link to Hay Crescent
	Union Court	4	
	Union Street	1 or 4	P1 Church Road to Land Street
	Union Terrace	4	
	Victoria Place	4	
	Viewfield	3	
	Walts Lane	4	
	Wellington Terrace	4	
	Westerton Court	4	
	Westerton Road	3	
	Westerton Road North	4	

THE MORAY COUNCIL
DIRECT SERVICES - ROADS MAINTENANCE
WINTER SERVICE OPERATIONAL PLAN

APPENDIX D

WINTER SERVICE - PRIORITY FOR URBAN ROADS

Burgh	Street Name	Priority	Notes
Kingston	Beach Road (B9015)	1	
	Lein Road	4	
	Lein Road (B9015)	4	
	Shore Road (B9015)	1	
Kinloss	Burghead Road (B9089)	1	
	Easter Road	3	
	Findhorn Road (B9011)	1	
	Glebe Crescent	4	
	Glebe Road	4	
	Main Road (B9011)	1	
	Manse Road	4	
	Scotsburn Road (C6E)	1	
Kirktown Of Deskford	Main Road (U57L)	2	
Knock	Main Road (C34H)	1	
Lhanbryde	Baxter Place	4	
	Burns Road	4	
	Burnside Road (Cul-de-sac)	4	
	Burnside Road (U27E)	3	
	Clashlands Drive	4	
	Drumbeg Crescent	4	
	Elsher Close	4	
	Elsher Road	4	
	Garmouth Place	4	
	Garmouth Road (C1E)	1	
	Garmouth Road (Cul-de-sac)	4	
	Garmouth Road North	4	Harestone, March, Blackshaw & Cranmoss Ct
	Gilliebog Place	4	
	Glenesk Road	4	
	Kirkhill Drive	3	
	Kirkland Hill	3	
	Lady Margaret Drive	4	
	Neils View	4	
	Northfield Place	4	
	Park Road	4	
	Parkview	4	
	Robertson Place	4	
	Robertson Road	1 or 4	P1 Garmouth Road to St Andrews Road
	Schoolbrae	4	
	St Andrews Road (C1E)	1	
	St Moluag Place	4	
	Station Road	4	
	Templand Place	4	
	Templand Road	4	
	The Dominies	4	
	Woodlands Drive	4	
	Woodview Crescent	4	
Lintmill	Burnside (C13L)	3	
	Main Road (B9018)	1	
	Seafeld Road	4	
	Tochieneal Corner	4	
Lochhills	Main Road (C18E)	2	
Longmorn	Lithe Lochan	4	
Lossiemouth	Allan Lane	4	
	Ardivot Place	4	
	Argyle Street	3	
	Argyle Street (C33E)	3	

THE MORAY COUNCIL
DIRECT SERVICES - ROADS MAINTENANCE
WINTER SERVICE OPERATIONAL PLAN

APPENDIX D

WINTER SERVICE - PRIORITY FOR URBAN ROADS

Burgh	Street Name	Priority	Notes
Lossiemouth	Bailey Place	4	
	Baker Street	4	
	Balormie Place	4	
	Beach Road	4	
	Bishops Court	4	
	Boyd Anderson Drive	1	
	Brander Street	4	
	Carvel Street	4	
	Castle Court	4	
	Chapel Lane	4	
	Church Street	4	
	Clifton Road (A941)	1	
	Clifton Road Lay-by	4	
	Commerce Street	4	
	Community Way	4	
	Coulardbank Court	4	
	Coulardbank Crescent	4	
	Coulardbank Road (C35E)	1	
	Coulardbank Road (Cul-de-sac)	4	
	Coulardhill	4	
	Coulardhill Terrace	4	
	Cromarty Place	4	
	Dean Terrace	4	
	Drainie Way	4	
	Dunbar Street	3 or 4	P3 Argyle Street to MacDonald Drive
	Elgin Road (A941)	1	
	Fairisle Place	4	
	Faroes Court	4	
	Fastnet Place	4	
	Fisher Place	4	
	Forth Place	4	
	Forties Place	4	
	Freeman Way	4	
	Fulmar Road	4	
	Gilmour Crescent	4	
	Grant Lane	4	
	Halliman Way	4	
	Hersbruck Court	4	
	High Street (C33E)	3	
	Hill Street	4	
	Hillocks Way	4	
	Hillview Place	4	
	Hythe View	4	
	Hythehill	4	
	Imlach Way	4	
	Inchbroom Avenue	4	
	Inchbroom Court	4	
	Inchbroom Road (B9103)	1	
	James Street	4	
	John Street	4	
	Kellas Avenue	4	
	Kimberley Street	4	
	King Street	4	
	Kinneddar Street	4	
	Lesmurdie Place	4	
	Macdonald Drive	1 or 4	P1 Dunbar Street to Rinnes Drive

THE MORAY COUNCIL
DIRECT SERVICES - ROADS MAINTENANCE
WINTER SERVICE OPERATIONAL PLAN

APPENDIX D

WINTER SERVICE - PRIORITY FOR URBAN ROADS

Burgh	Street Name	Priority	Notes
Lossiemouth	Macduff Street	4	
	Macroberts Reply	4	
	Malin Place	4	
	Manson Terrace	4	
	Marine Court	4	
	Mitchell Street	4	
	Moray Street	3	
	Muirton Court	4	
	Muirton Road (B9135)	1	
	Newlands Place	4	
	North Covesea Terrace	4	
	Ogston Lane	4	
	Paradise Lane	4	
	Paradise Row	4	
	Park Place	4	
	Pitgaveny Street (A941)	1 or 4	P1 Clifton Road- Queen Street
	Prospect Court	4	
	Prospect Terrace (C33E)	3	
	Prospect View	4	
	Quarry Road	4	
	Queen Street (B9040)	1	
	Queens Lane	4	
	R.A.F. Lossiemouth Access Road	N/A	
	Ramsay Lane	4	
	Rinnes Drive	1	
	Rockall Place	4	
	Rose Lane	4	
	School Brae (C32E)	1	
	Schoolhill Terrace	4	
	Seatown Ring Road	4	
	Seatown Road	3	
	Seatown Road (Cul-de-sac)	4	
	Shackleton Place	4	
	Shore Street	4	
	Shore Street (C33E)	3	
	Smithfield Place	4	
	South Covesea Terrace	4	
	Spynie Place	4	
	St Gerardines Road (C32E)	1	
	St Margarets Crescent	3	
	St Margarets Crescent (Cul-de-sac)	4	
	St Margarets Crescent (School Access)	4	
	Stotfield Lane	4	
	Stotfield Road	4	
	Stotfield Road (B9040)	1	
	Sunbank Place	4	
	Town Hall Lane	4	
	Tullochs Brae	1	
	Union Street	4	
	Victoria Street	4	
	Westend Drive	4	
Miltoduff	Cloddach Road (U112E)	2	
	Lower Lochiepots Road (U114E)	4	
	Main Road (C3E)	1	
Mosstodloch	Balnacoul Lane	4	
	Balnacoul Road	4	

THE MORAY COUNCIL
DIRECT SERVICES - ROADS MAINTENANCE
WINTER SERVICE OPERATIONAL PLAN

APPENDIX D

WINTER SERVICE - PRIORITY FOR URBAN ROADS

Burgh	Street Name	Priority	Notes
Mosstodloch	Birnie Place	4	
	Dean Place	4	
	Dean Place (Service Area)	4	
	Dipple Brae (U19E)	3	
	Findlay Road	4	
	Garmouth Road (B9015)	1	
	Glebe Road	4	
	Inchberry Place	4	
	Inchberry Road	4	
	Linksfield Road	4	
	Main Road (B9015)	1	
	Mill Place	4	
	Mill Place (Service Area)	4	
	Mossmill Park	4	
	Newton Place	4	
	Old School Road	4	
	Pinewood Road	4	
	Stewart Place	4	
	Stynie Road (Service Road)	4	
	Stynie Road (U18E)	3	
	Moy House Court	4	
Moy			
Nether Dallachy	Beaufighter Road (U8E)	2 or 3	P3 From U10E North to the town limit
	Spey Road (U10E)	2	
Newmill	Back Street	4	
	Fairburn Lane	4	
	Hill Street	4	
	Isla Road	4	
	Main Street (B9017)	1	
	Marks Lane	4	
	Mill Brae	1	P3 - But treated as part of the 'Keith 1' P1 route
	Morven Lane	4	
	Sand Lane (U49H)	3	
	South Street	4	
	The Square (B9017)	1	
Parkmore	Main Road (B9014)	1	
Pluscarden	Abbeylands Road	4	
Portgordon	Cathcart Street	4	
	Crown Street	3	
	Crown Terrace	4	
	Duke Lane	4	
	Duke Street	4	
	Duke Street Lane	4	
	Earl Street	4	
	Earls View	4	
	East High Street (A990)	1	
	Garden Lane	4	
	Gordon Square (A990)	1	
	Gordon Street (A990)	1	
	Harbour Head	4	
	Hope Street	4	
	Hope Street (A990)	1	
	Hope Street Lane	4	
	Lennox Place (A990)	1	
	March Street	4	
	Post Office Brae	2	

THE MORAY COUNCIL
DIRECT SERVICES - ROADS MAINTENANCE
WINTER SERVICE OPERATIONAL PLAN

APPENDIX D

WINTER SERVICE - PRIORITY FOR URBAN ROADS

Burgh	Street Name	Priority	Notes
Portgordon	Reid Terrace	4	
	Richmond Place	2 or 4	P2 Richmond Terrace to Post Office Brae
	Richmond Terrace	2	
	Shore Street	4	
	Station Road (A990)	1	
	Stewart Street	4	
	Stewart Street (C16E)	1	
	Tannachy Road	3	
	Tannachy Terrace	3	
	West High Street (A990)	1	
Portknockie	Addison Street	4	
	Admiralty Street	4	
	Blantyre Place	4	
	Bridge Street (A942)	1	
	Bridge Street (C106L)	4	
	Bruce Place	4	
	Church Street (A942)	1	
	Church Street (B9021)	3	
	Cliff Terrace	4	
	Cliff Terrace (B9021)	3	
	Commercial Road	4	
	Commercial Road (C106L)	4	
	Craig View Road	4	
	Dover Street	4	
	Falconer Terrace	3 or 4	P3 Seafield Street to Slater Crescent
	Findlater Avenue	4	
	Firthview	4	
	Geddes Avenue	4	
	Gordon Street	4	
	Haig Place	4	
	Haig Street	4	
	Harbour Place	4	
	Harbour Road (B9021)	3	
	Harbour Terrace	4	
	High Street	4	
	Hill Street	4	
	King Edward Terrace (C105L)	2	
	Logie Drive	4	
	Mairs Street	4	
	Mid Street	4	
	Moray View	4	
	New Street	4	
	New Street (C106L)	4	
	Park Street	4	
	Patrol Place	4	
	Patrol Road	3	
	Pulteney Street	4	
	Reidhaven Street	4	
	Samson Place	4	
	Samson Street	4	
	Seafield Street	3	
	Seafield Terrace	3 or 4	P3 A942 to Seafield Street
	Seaforth Street	4	
	Seaview Place	4	
	Slater Crescent	3	
	Station Court	4	

THE MORAY COUNCIL
DIRECT SERVICES - ROADS MAINTENANCE
WINTER SERVICE OPERATIONAL PLAN

APPENDIX D

WINTER SERVICE - PRIORITY FOR URBAN ROADS

Burgh	Street Name	Priority	Notes
Portknockie	Station Road (A942)	1	
	Union Street	4	
	Victoria Place	4	
	Victoria Street	4	
	Westfield Drive	4	
	Wood Place	4	
Rafford	Granary Park(off B9010)	4	
	Granary Park(off U102E)	4	
	Kirkside	4	
	Main Road (B9010)	1	
	Mary Croft	4	
	Old Road	4	
Rathven	Bede Road (C33L)	1	
	Kirk Road	4	
	Main Road (C43L)	1 or 3	P1 March Road - Bede Road
Roseisle	Duffus Road (C25E)	1	
	Kinloss Road (C25E)	1	
	Main Road (B9013)	1	
Rothies	Ashville Court	4	
	Ben Aigan View	4	
	Ben Aigan Way	4	
	Bobbies Lane	4	
	Bouncers Lane	4	
	Breich Street	4	
	Burnside Street	4	
	Caperdonich	4	
	Dod Patersons Lane	4	
	Dominies Lane	4	
	Dunrobin Lane	4	
	Elgin Road (A941)	1	
	Forsyth Avenue	4	
	Garrows Lane	4	
	Glennies Lane	4	
	Green Street	3 or 4	P3 Seafield to Provost Christie Drive
	Greenfield Lane	4	
	High Street (A941)	1	
	High Street (Service Road)	4	
	Johnnie Daveys Lane	4	
	Land Street	3	
	Land Street (No 62 - 68)	4	
	Land Street (No 80 - 98)	4	
	Manse Brae	4	
	New Street (A941)	1	
	North Street (B9015)	1	
	Provost Christie Drive	3	
	School Terrace	4	
	Seafield Lane	4	
	Seafield Square	3	
	Spey Drive	4	
	Spey Street	4	
	Station Lane	4	
	Station Street	4	
	Teenies Lane	4	
Rothiemay	Anderson Drive (B9117)	1	
	Anderson Drive (B9118)	1	
	Castle Terrace	4	

THE MORAY COUNCIL
DIRECT SERVICES - ROADS MAINTENANCE
WINTER SERVICE OPERATIONAL PLAN

APPENDIX D

WINTER SERVICE - PRIORITY FOR URBAN ROADS

Burgh	Street Name	Priority	Notes
Rothiemay	Deveronside Road (B9118)	1	
	Main Street (C73H)	1	
	Mayen Road (B9117)	2	
	Riddoch Court	4	
Ruthrie	Glenallachie Cottages Road	4	
	Main Road (C59H)	1 or 2	P1 from U103H south
Spey Bay	Beach Road (B9104)	1	
Tomintoul	Auchbreck Road (A939)	1	
	Birnies Lane	1	
	Conglass Lane	3	
	Cults Drive	1	
	Delnabo Road (U128H)	3	
	Lecht Drive	4	
	Main Street	3	
	Main Street (A939)	1	
	Smiddy Court	3	
	Smiddy Lane (U128H)	3	
	Stuart Place	3	
	The Square	3	
	Tomnabat Lane	1 or 3	P1 Cults Drive to Birnies Lane
	Main Road (U9E)	3	
Upper Dallachy	Dallas Road (C13E)	1	
Upper Knockando	Main Road (B9102)	1	
	Beils Brae	1 or 4	P1 Main Loop
Urquhart	Main Street (U30E)	2	
	Meft Road (U31E)	2	
	Station Road (C18E)	1 or 2	P1 to Beils Brae

THE MORAY COUNCIL
DIRECT SERVICES - ROADS MAINTENANCE
WINTER SERVICE OPERATIONAL PLAN

APPENDIX E

WINTER SERVICE - PRIORITY FOR FOOTWAYS & CYCLE TRACKS

Burgh	Street Name	Priority	Notes
Aberlour	Allachie Drive (U108H)	3	
	Allachy Terrace	3	
	Allardyce Crescent	3	
	Braes of Allachie	3	
	Chapel Terrace	3	
	Conval Drive	3	
	Dowans Road	3	
	Elchies Road	3	
	Farm Close	3	
	Hill Avenue	3	
	Hotel Lane (North)	3	
	Hotel Lane (South)	3	
	Linn Brae	3	
	Mary Avenue	3	
	Queens Road (U108H)	1	
	Ruthrie Road (C59H)	3	
	Sellar Place	3	
	Speyside High School Road	3	
	Station Court	3	
	Taylor Court	3	
	Tower Place	3	
	Victoria Terrace	3	
Alves	Burghead Road (C25E)	3	
	Carden Close	3	
	Coltfield Road (U58E)	3	
	Moir Street	3	
	Smiddy Place	3	
	Station Road (C4E)	3	
Archiestown	High Street (B9102)	3	
	Moss Street	3	
	Smiddy Lane	N/A	
	South Lane	N/A	
	The Square	3	
	The Square (C15E)	3	
	West End (B9102)	3	
Arradoul	Main Road (A98)	3	
	Thornycroft Road (C67L)	3	
Auchenhalrig	Main Road (U9E)	3	
Aultmore	Main Road (B9016)	3	
Berryhillock	Burnside Crescent (U58cL)	3	
	Main Road (C4L)	2	
Birnie	Glenlossie Road (C2E)	3	
Bogmoor	Bogmoor Road (B9104)	3	
	The Muir, Bogmoor	N/A	
Broadley	Main Road (U70aL)	3	
Buckie	Aboyne Street	3	
	Admiralty Street	3	
	Alba Road	3	
	Alexander Street	3	
	Alnath Place	3	
	Anderson Drive	3	
	Anson Way	3	
	Anton Street	3	
	Archibald Grove	3	
	Banff Street	3	
	Bank Street (A990)	3	
	Barfield Road	3	
	Barhill Road	3	
	Barhill Road (C31L)	3	

THE MORAY COUNCIL
DIRECT SERVICES - ROADS MAINTENANCE
WINTER SERVICE OPERATIONAL PLAN

APPENDIX E

WINTER SERVICE - PRIORITY FOR FOOTWAYS & CYCLE TRACKS

Burgh	Street Name	Priority	Notes
Buckie	Baron Place	3	
	Baron Street	3	
	Baron Street (A990)	3	
	Blairdaff Street	3	
	Blantyre Terrace	3	
	Bowie's Lane	3	
	Braeview Road	3	
	Bridge Place (A990)	3	
	Bridgend	3	
	Brodie Avenue	3	
	Bruce Avenue	3	
	Bryson Crescent	3	
	Burnbank	3	
	Burns Square	3	
	Burnside Court	3	
	Cameron Crescent	3	
	Campbell Street	3	
	Carnie Place	3	
	Cathcart Grove	3	
	Cathedral Street	3	
	Chancellor Road	3	
	Chapel Street	3	
	Cliff Street	3	
	Cliff Terrace	3	
	Cluny Lane	3	
	Cluny Place	3	
	Cluny Terrace	3	
	Commerce Street	3	
	Commercial Road (A942)	3	
	Cooper Street	3	
	Craigbo Brae	3	
	Craigbo Terrace	3	
	Craigenroan Place	3	
	Craigview	3	
	Cross Lane	3	
	Crown Street	3	
	Cunningholes	3	
	Doocot Way	3	
	Doran Drive	3	
	Dougall's Brae	3	
	Douglas Crescent	3	
	Duguid Street	3	
	Dunbar Street	3	
	Duthie Place	3	
	East Carlton Terrace	3	
	East Cathcart Street	3	
	East Church Street (C43L)	1	
	Elsley Place	3	
	Farquhar's Lane	N/A	
	Findlater Street	3	
	Freuchny Lane	N/A	
	Freuchny Road (C102L)	3	
	Garden Lane	3	
	George Street	3	
	Gibb's Lane	3	
	Golf View Drive	3	
	Gordon Street	3	
	Grant Street	3	
	Great Eastern Road (A942)	3	

THE MORAY COUNCIL
DIRECT SERVICES - ROADS MAINTENANCE
WINTER SERVICE OPERATIONAL PLAN

APPENDIX E

WINTER SERVICE - PRIORITY FOR FOOTWAYS & CYCLE TRACKS

Burgh	Street Name	Priority	Notes
Buckie	Great Western Court	3	
	Great Western Road (A990)	3	
	Greenbank Court	3	
	Hall Street	3	
	Hanover Court	3	
	Harbour Head	3	
	Harbour Street	3	
	Hay Street	3	
	Hendry Terrace	3	
	High Street (A942)	1 or 3	P1 From Cluny Square to Cathcart Street
	High Street (Service Road East)	3	
	High Street (Service Road West)	3	
	High Street Lane	3	
	Highfield Road	3	
	Hope Street	3	
	Ianstown Terrace	3	
	Inward Road	3	
	James Street	3	
	John Street	3	
	King Street	3	
	Lady Road	3	
	Land Street	3	
	Letterfourie Gardens	3	
	Letterfourie Road	3	
	Lidl Access Road	3	
	Linn Avenue	3	
	Linn Crescent	3	
	Logie's Lane	2	
	Low Street (A942)	3	
	MacLaren's Brae (C43L)	3	
	Main Street (A990)	3	
	Manar Street	3	
	March Road (C43L)	3	
	March Road (Ind Estate West)	3	
	March Road East	3	
	March Road North	3	
	March Street	3	
	Marchmont Crescent	3	
	Marine Place (A942)	3	
	Maud View	3	
	Mavers Lane	3	
	McIntosh Avenue	3	
	McKenzie Road	3	
	McNaughton Avenue	3	
	McWilliam Crescent	3	
	Meadows View	3	
	Merson Street	3	
	Mid Street	3	
	Midmar Street	3	
	Mill Crescent	3	
	Millbank Terrace	3	
	Milton Drive	3	
	Moray View Court	3	
	Muirycrook Road (U66aL)	3	
	Munro Way	3	
	Netherha Road	3	
	New Street	3	
	Newlands Lane	3	
	North High Street (A942)	3	

THE MORAY COUNCIL
DIRECT SERVICES - ROADS MAINTENANCE
WINTER SERVICE OPERATIONAL PLAN

APPENDIX E

WINTER SERVICE - PRIORITY FOR FOOTWAYS & CYCLE TRACKS

Burgh	Street Name	Priority	Notes
Buckie	North Pringle Street	3	
	Ogilvie Street	3	
	Park Grove	3	
	Parkland View	3	
	Paterson's Lane	3	
	Provost Reid Crescent	3	
	Queen Street	3	
	Raffan Road	3	
	Railway Terrace	3	
	Rannas Place (Part)	3	
	Rathburn Street (A942)	3	
	Rathven Road (C43L)	3	
	Redburn Drive	3	
	Regency Road	3	
	Reidhaven Street (A942)	3	
	Richmond Street	3	
	Robert Court	3	
	Robert Street	3	
	Samson Avenue	3	
	School Road	3	
	Scott Terrace	3	
	Seafield Street	3	
	Seatown	3	
	Seaview Place	3	
	Seaview Road	3	
	Seaview Terrace	3	
	Seld Street	3	
	Shanks Lane	3	
	Shearer Avenue	3	
	Slaughterhouse Brae	3	
	Smirack Road	3	
	South Land Street	3	
	South Pringle Street	3	
	South West Street	3	
	Spey Drive	3	
	St Andrew's Square (C31L)	3	
	St Helena's Brae	3	
	St Paul Street	3	
	St Peter's Road (C31L)	3	
	St Peters Road (Service Road)	3	
	St Peter's Terrace	3	
	Station Road (U66L)	3	
	Steinbeck Road	3	
	Stripeside	3	
	Stuart Street	3	
	Sutherland Crescent	3	
	Sutherland Street	3	
	The Bow	3	
	The Meadows	3	
	Titness Street	3	
	Turner Street	3	
	Victoria Street	3	
	Wallace Avenue	3	
	Watt Avenue	3	
	Well Road	3	
	West Carlton Terrace	3	
	West Cathcart Street	3	
	West Church Street (C31L)	1	
	West Street	3	

THE MORAY COUNCIL
DIRECT SERVICES - ROADS MAINTENANCE
WINTER SERVICE OPERATIONAL PLAN

APPENDIX E

WINTER SERVICE - PRIORITY FOR FOOTWAYS & CYCLE TRACKS

Burgh	Street Name	Priority	Notes
Buckie	Westburn Court	3	
	Whitefield Court	3	
	William Street	3	
	Wilsons Land	3	
	Woodside Close	3	
	Yardie	3	
	Yardie - Lane 1	3	
	Yardie - Lane 2	3	
	Yardie - Lane 3	3	
	Yardie (A990)	3	
	Yuill Avenue	3	
Burghead	Bath Street	3	
	Bayview	3	
	Brander Street	3	
	Church Street	3	
	Davidson Place	3	
	Dunbar Street	3	
	Firth View	3	
	Forest Place	3	
	Forest Road	3	
	Forteath Street	3	
	Forteath Street (South)	3	
	Fraser Road	3	
	Granary Street	3	
	Granary Street (B9013)	3	
	Grant Street (B9013)	2	
	Grant Street (C34E)	2	
	Keith Road	3	
	King Street	3	
	Kinloss Street	3	
	MacKenzie Place	3	
	McDonald Crescent	3	
	Park Street	3	
	Pinewood Road	3	
	School Lane	3	
	Sellar Street	3	
	Sigurd Street	3	
	St Aethans Avenue	3	
	St Aethans Close	3	
	St Aethans Drive	3	
	St Aethans Road (B9013)	3	
	Station Court	3	
	Station Road	3	
	Torfness Place	3	
	Torridon	3	
	Young Street	3	
Cardhu	Main Road (U142E)	3	
Carron	Dailuaine Terrace	3	
	Main Road (C15E)	3	
Chapelton	Cottages Road	3	
	Main Road (C20H)	3	
Conicavel	Main Road (C11E)	3	
Cragganmore	The Old Mart	3	
Craigellachie	Brickfield	3	
	Brickfield Court	3	
	Coopers Court	3	
	Croft Place	3	
	Edward Avenue (A941)	3	
	Fife Street	3	

THE MORAY COUNCIL
DIRECT SERVICES - ROADS MAINTENANCE
WINTER SERVICE OPERATIONAL PLAN

APPENDIX E

WINTER SERVICE - PRIORITY FOR FOOTWAYS & CYCLE TRACKS

Burgh	Street Name	Priority	Notes
Craigellachie	Hill Street (A941)	3	
	John Street	3	
	Lawrence Road	3	
	Leslie Terrace	3	
	Spey Road	3	
	Telford Bridge Access Road	3	
Cullen	Albert Terrace	3	
	Bayview Road (A98)	1	
	Binview Road	3	
	Blantyre Street	3	
	Campbell Place	3	
	Campbell Street	3	
	Castle Terrace (A98)	1	
	Cathay Terrace	3	
	Findlater Circle	3	
	Findlater Drive	3	
	Findlater Drive Spur	3	
	Foreshore Road (C107L)	3	
	Glebe Park Crescent	3	
	Grant Street	3	
	Judy's Lane	3	
	Logie Avenue	3	
	Logie Drive	3	
	Lower Blantyre Street	3	
	New View Court	3	
	North Castle Street (C108L)	3	
	North Deskford Street	3	
	Ogilvie Park	3	
	Old Church Road (U78L)	3	
	Queen's Drive	3	
	Reidhaven Place	3	
	Reidhaven Street	3	
	Sea Street	3	
	Seafield Place	3	
	Seafield Road (A98)	3	
	Seafield Street (A98)	1	
	Seafield Street (C107L)	3	
	Seafield Street Spur	3	
	Seatown	3	
	Seatown (C107L)	3	
	Seaview Place	3	
	South Castle Street (C108L)	3	
	South Deskford Street	3	
	Station Road	3	
	The Square	3	
	Victoria Crescent	3	
	Victoria Place	3	
	Victoria Street	3	
	York Place (C108L)	3	
Cummingston	Back Street	3	
	Main Road (B9040)	3	
	Seaview Road	3	
Dallas	Knockando Road (C13E)	3	
	Main Road (C12E)	3	
Drummuir	Dufftown Road (B9014)	3	
	The Gullet (U71H)	3	
	Tocher Terrace	3	
Drybridge	Clochan Road (U63aL)	3	
	Main Road (U61L)	3	

THE MORAY COUNCIL
DIRECT SERVICES - ROADS MAINTENANCE
WINTER SERVICE OPERATIONAL PLAN

APPENDIX E

WINTER SERVICE - PRIORITY FOR FOOTWAYS & CYCLE TRACKS

Burgh	Street Name	Priority	Notes
Dufftown	Aigen Place	3	
	Albert Place	3	
	Balvenie Street (A941)	1	
	Braehead Terrace	3	
	Castle Road (B975)	3	
	Chapel Court	3	
	Church Street (C80H)	3	
	Conval Crescent	3	
	Conval Street (B9009)	1	
	Corsemaul Drive	3	
	Ferrier Road	3	
	Fife Street (A941)	1	
	Hill Street	3	
	Hillside Avenue	3	
	Kininvie Court	3	
	Louise Street	3	
	Low Road (B9014)	3	
	Macduff Place	3	
	MacLennan Place	3	
	Market Leys	N/A	
	Mortlach Road (U99H)	3	
	Mount Crescent	3	
	Mount Street	3	
	Queen Street	3	
	Rinnes Place	3	
	St Michaels Lane	3	
	Station Road (A941)	3	
	Stephen Avenue	3	
	The Square (A941)	3	
	Tininvie Street	3	
	Tomnamuidh Road	3	
	Westburn Road	3	
	York Street	3	
Duffus	Burnside Road	3	
	Church Place	3	
	Church Road	3	
	Dunbar Lane	3	
	Gordonstoun Road	3	
	Hall Place	3	
	Hopeman Road (B9012)	3	
	Milne Lane	3	
	Northfield	3	
	St Peter's Lane	3	
	St Peter's Road	3	
Dyke	Well Lane	3	
	Darklass Place	3	
	Darklass Road	3	
	Glebe Park	3	
	Main Road (C7E)	3	
Edinville	Russell Brae	3	
	Main Road (C17H)	3	
Elgin	Abbey Street	2	
	Academy Street	1 or 3	P1 from Moray St. to South St.
	Alba Place	3	
	Alma Place	3	
	Anderson Crescent	3	
	Anderson Drive	3	
	Ardgilzean Place	3	
	Argus Place	3	

THE MORAY COUNCIL
DIRECT SERVICES - ROADS MAINTENANCE
WINTER SERVICE OPERATIONAL PLAN

APPENDIX E

WINTER SERVICE - PRIORITY FOR FOOTWAYS & CYCLE TRACKS

Burgh	Street Name	Priority	Notes
Elgin	Ashburton Court	3	
	Ashfield Drive	3	
	Ashgrove Court	3	
	Ashgrove Place	3	
	Ashgrove Road	1	
	Ashgrove Square	3	
	Bailies Drive	3	
	Balmoral Terrace	3	
	Bardon Place	3	
	Batchen Lane	1	
	Batchen Street	1	
	Beech Brae	3	
	Beechfield Road	3	
	Bezack Street	2	
	Bibby Place	3	
	Bilbohall Road	3	
	Birkenhill	3	
	Birkenhill Place	3	
	Birnie Circle	3	
	Birnie Crescent	3	
	Birnie Drive	3	
	Birnie Place	3	
	Birnie Road (C2E)	3	
	Birnie Road (Service Road)	2	
	Bishopmill Brae (A941)	1	
	Blackburn Court	3	
	Blackfriars Road	1 or 3	P1 from Tesco's to Trinity Place
	Blane Place	3	
	Blantyre Place	2	
	Blantyre Street	3	
	Borough Briggs Road	2	
	Braco Place	3	
	Braelossie Place	3	
	Braemorrison Road	3	
	Bremner Drive	3	
	Bridge Street	2 or 3	P3 Cul-de-sac
	Brinuth Place	3	
	Brodie Drive	2 or 3	P3 South East section
	Brodie Place	3	
	Bruceland Gardens	3	
	Bruceland Road	3	
	Bruceland Road (Loop Section)	3	
	Brucelands	3	
	Brumley Brae (U43E)	3	
	Burn Place	3	
	Burnside Place	3	
	Calcots Court	3	
	Calcots Road (C23E)	3	
	Cameron Road	3	
	Caroline Place	3	
	Caroline Street	3	
	Castlehill Street	3	
	Cathedral Road	3	
	Chandlers Rise	3	
	Chanonry Road	3	
	Chanonry Road North	3	
	Chanonry Road South	3	
	Chanonry Spur	3	
	Chanonry Street	3	

THE MORAY COUNCIL
DIRECT SERVICES - ROADS MAINTENANCE
WINTER SERVICE OPERATIONAL PLAN

APPENDIX E

WINTER SERVICE - PRIORITY FOR FOOTWAYS & CYCLE TRACKS

Burgh	Street Name	Priority	Notes
Elgin	Chapel Court	3	
	Christie Place	3	
	Christie Road	3	
	Clarendon Court	3	
	Cockburn Place	3	
	Cockmuir Place	3	
	Coleburn Court	3	
	Collie Street	3	
	Commerce Street	1	
	Conon Crescent	3	
	Convener Street	3	
	Cooper Street	3	
	Councillors Walk	3	
	Covesea Grove	3	
	Covesea Rise	3	
	Covesea Road (C24E)	1	
	Croft Road	2 or 3	P2 from Bezack Street to Main Street
	Culbard Street	1	
	Cumming Street (A941)	1	
	Dean of Guild Way	3	
	Deanshaugh Court	3	
	Deanshaugh Road	2 or 3	P2 from Deanshaugh Terrace to Lesmurdie Road
	Deanshaugh Terrace	2	
	Diagonal Road	3	
	Double Dykes Road	3	
	Duff Avenue	3	
	Duff Avenue (Cul-de-sac)	3	
	Duff Place	2 or 3	P2 from Blantyre Place to Morriston Road
	Duffus Road (B9012)	2	
	Duncan Drive	3	
	East Back Street	3	
	East High Street (Bishopmill)	3	
	Edgar Road	1 or 3	P3 West of Glenlossie Drive
	Eemins Place	3	
	Elmfield Road	3	
	Ernest Hamilton Court	3	
	Esmonde Gardens	3	
	Fairfield Avenue	3	
	Fairfield Way	3	
	Fairway Avenue	3	
	Ferrier Terrace	3	
	Findhorn Court	3	
	Findrassie Court	3	
	Findrassie Crescent	3	
	Fleurs Drive	3	
	Fleurs Place	3	
	Fleurs Road	3	
	Fleurs Road (Service Road)	3	
	Forteath Avenue	1	
	Forteath Street	3	
	Francis Place	1	
	Fraser Avenue	3	
	Fulmar Road	3	
	Gedloch Place	3	
	Gisborne Court	3	
	Glassgreen Brae	3	
	Glassgreen Place	3	
	Glen Elgin Drive	3	
	Glen Moray Drive	1	

THE MORAY COUNCIL
DIRECT SERVICES - ROADS MAINTENANCE
WINTER SERVICE OPERATIONAL PLAN

APPENDIX E

WINTER SERVICE - PRIORITY FOR FOOTWAYS & CYCLE TRACKS

Burgh	Street Name	Priority	Notes
Elgin	Glenlossie Drive	2	
	Glover Street	2	
	Golf View Crescent	3	
	Gordon Street	2	
	Gordon Street (New Elgin)	2	
	Grampian Road	3	
	Grant Street	3	
	Grays Walk	3	
	Greyfriars Street (C30E)	1	
	Grove Place	3	
	Gurness Circle	3	
	Hall Place	3	
	Hamilton Crescent	3	
	Hamilton Drive	3	
	Hanover Court	3	
	Hardhillock Avenue	3	
	Harrison Terrace	1	
	Haugh Road	1	
	Haugh Road (Cul-de-sac)	3	
	Hawthorn Road	3	
	Hay Place	1	
	Hay Street (A941)	1	
	Hazel Court	3	
	Hebenton Road	3	
	Heldon Place	3	
	Hermes Road	3	
	High School Drive	1 or 3	P1 From Springfield Road to School only
	High School View	3	
	High Street (C39E)	1	
	High Street (C39E) Pedestrianised Area	1	
	Hill Street	3	
	Hill Terrace	3	
	Institution Road	2	
	Jock Inkson's Brae	3	
	Kennedy Place	3	
	King Street	2 or 3	P2 from North College Street to Newmill Road
	King Street (New Elgin)	3	
	Kingsmills	3	
	Kingsmills Court	N/A	
	Kirkhill Court	3	
	Kirkton Place	3	
	Kyd Drive	3	
	Ladyhill Road	1 or 3	P1 from North Street to Jct A96
	Ladyhill Wynd	3	
	Laich O' Moray View	3	
	Lamb Street	3	
	Land Street	2	
	Lang Walk	3	
	Langstane Place	3	
	Lazarus Lane	3	
	Leggat Road	3	
	Leonach Crescent	3	
	Leonach Place	3	
	Leslie Place	3	
	Lesmurdie Road (C22E)	1	
	Lesmurdie Road (Service Road)	3	
	Leuchars Drive	3	
	Linksfild	3	
	Linksfild Court	3	

THE MORAY COUNCIL
DIRECT SERVICES - ROADS MAINTENANCE
WINTER SERVICE OPERATIONAL PLAN

APPENDIX E

WINTER SERVICE - PRIORITY FOR FOOTWAYS & CYCLE TRACKS

Burgh	Street Name	Priority	Notes
Elgin	Linksfeld Place	3	
	Linksfeld Road (C21E)	3	
	Linkwood Place	3	
	Linkwood Road (C20E)	1 or 3	P1 from A941 to Reiket Lane
	Linkwood Way	3	
	Logan Court	3	
	Longmoor Crescent	3	
	Lossie Cottages	3	
	Lossie Wynd (C31E)	1	
	Lossie Wynd North	1	
	Lossiemoor Road (A941)	1	
	Lossiemoor Road (Service Road 1)	1	
	Lossiemoor Road (Service Road 2)	1	
	Lossiemoor Road (Service Road 3)	1	
	MacKenzie Place	3	
	Maida Place	3	
	Main Street (A941)	1	
	Main Street Lane	3	
	Maisondieu Place	3	
	Maisondieu Road (C22E)	2	
	Manbeen Place	3	
	Manitoba Avenue	3	
	Manitoba Place	3	
	Mannoch Court	3	
	Marchfield Place	3	
	Market Drive	3	
	Marleon Field (Main Road)	3	
	Marleon Field (Side Roads)	3	
	Marleon Place	3	
	Mayne Road	2 or 3	P2 from South Street to Wittet Drive
	McIntosh Drive	3	
	Meadow Crescent	3	
	Millar Street	3	
	Milnefield Avenue	2 or 3	P2 From Linkwood Road to Primary School
	Mitchell Crescent	3	
	Moray Place	3	
	Moray Street	1	
	Morrison Road	1	
	Morrison Road (B9012)	1	
	Morrison Road (Service Road)	1	
	Moss Street	1	
	Mossend Place	3	
	Moycroft Road	3	
	Muirfield Court	3	
	Muirfield Crescent	3	
	Muirfield Road	3	
	Munro Place	2	
	Murdoch's Wynd	3	
	Murray Street	3	
	Myreside Circle	3	
	Nelson Square	3	
	New Elgin Road (A941)	1	
	Newfield Drive	3	
	Newfield Place	3	
	Newfield Road	3	
	Newfield Terrace	3	
	Newmill Road (C22E)	1	

THE MORAY COUNCIL
DIRECT SERVICES - ROADS MAINTENANCE
WINTER SERVICE OPERATIONAL PLAN

APPENDIX E

WINTER SERVICE - PRIORITY FOR FOOTWAYS & CYCLE TRACKS

Burgh	Street Name	Priority	Notes
Elgin	Newmill Road (Service Road 1)	3	
	Newmill Road (Service Road 2)	3	
	Newton Place	3	
	Nicol Street	3	
	North College Street	2 or 3	P2 from Alexandra Road to King Street
	North College Street (Cul-de-sac)	1	
	North Guildry Street	1	
	North Port	3	
	North Street	1	
	North Street (A941)	1	
	North Street (Bishopmill)	1	
	North Street (New Elgin)	1	
	Northfield Terrace (A941)	1	
	Oakbank Place	3	
	Oakfield Road	3	
	Oakwood Avenue	3	
	Oldmills Road	3	
	Ontario Court	3	
	Pansport Court	3	
	Pansport Place	3	
	Pansport Road (C22E)	1	
	Parkview	3	
	Perimeter Road	3	
	Petrie Crescent	3	
	Pinefield Crescent	3	
	Pinefield Crescent (Cul-de-sac East)	3	
	Pinefield Crescent (Cul-de-sac West)	3	
	Pinefield Crescent Loop	3	
	Pinefield Parade	3	
	Pinefield Road	3	
	Pinegrove	3	
	Pioneer Place	3	
	Pitgaveny Court	3	
	Pitgaveny Road (U37E)	3	
	Pluscarden Place	3	
	Pluscarden Road (B9010)	1	
	Pluscarden Road (Housing Loop)	3	
	Pond Park Place	3	
	Pringle Road	3	
	Priory Place	3	
	Quarry Road	3	
	Quebec Place	3	
	Queen Street	3	
	Reid Street	3	
	Reidhaven Street	2	
	Reiket Lane (C40E)	2	
	Reynolds Crescent	3	
	Riverside Drive	3	
	Robertson Drive	3	
	Rose Avenue	3	
	Rose Place	3	
	Rosebrae Crescent	3	
	Roseisle Drive	3	
	Roseisle Place	3	
	Rowan Court	3	
	Rowan Lea	3	
	Russell Place	3	
	Sandy Road	3	

THE MORAY COUNCIL
DIRECT SERVICES - ROADS MAINTENANCE
WINTER SERVICE OPERATIONAL PLAN

APPENDIX E

WINTER SERVICE - PRIORITY FOR FOOTWAYS & CYCLE TRACKS

Burgh	Street Name	Priority	Notes
Elgin	School Brae	2	
	Seafield Crescent	3	
	Seafield Street	3	
	Sey Burn Wynd	3	
	Shaw Place	3	
	Sheriffmill Road	3	
	Smith Drive	3	
	Smith Street	3	
	South College House	3	
	South College Street	3	
	South College Street (C39E)	1	
	South Guildry Street	2	
	South Street (C30E)	1	
	South Street Service Road	3	
	South View Road	3	
	Spey Court	3	
	Springburn Place	3	
	Springfield Court	3	
	Springfield Drive	3	
	Springfield Gardens	3	
	Springfield Road	1	
	Spynie Brae	3	
	Spynie Heights	3	
	Spynie Place	3	
	Spynie Street	3	
	St Andrews Road	3	
	St Andrews Square	3	
	St Catherines Place	3	
	St Giles Road	3	
	St Giles Road (Cul-de-sac)	1	
	Station Road (A941)	1	
	Stonecrosshill	3	
	Sunnyside Road	3	
	Tait Avenue	3	
	Taylor Place	3	
	The Wards	1	
	Thornhill Road (C40E)	2	
	Thornhill Road (Cul-de-sac)	3	
	Three Rivers Walk	3	
	Thunderton Place	1	
	Tomail Place	3	
	Trinity Place	1	
	Trinity Road	2	
	Tyock Industrial Estate	3	
	Victoria Crescent	3	
	Victoria Road	3	
	Wardend Place	3	
	Wards Road	3	
	Wards Road (C22E)	2	
	Waterside Street	N/A	
	Weaver Place	3	
	West Back Street	3	
	West High Street (Bishopmill)	3	
	Westpark Road	3	
	Whytes Place	3	
	Willow Place	3	
	Winster Place	3	
	Wiseman Road	3	
	Wittet Drive (C22E)	2	

THE MORAY COUNCIL
DIRECT SERVICES - ROADS MAINTENANCE
WINTER SERVICE OPERATIONAL PLAN

APPENDIX E

WINTER SERVICE - PRIORITY FOR FOOTWAYS & CYCLE TRACKS

Burgh	Street Name	Priority	Notes
Elgin	Woodlands Crescent	3	
	Woodside Terrace	3	
	Yewfield Road	3	
	Young Street	3	
Findhorn	Bowling Green Road	3	
	Broomwalk	3	
	Caledon Place	3	
	Church Place	3	
	Cromarty Court	3	
	Culbin Sands Road	3	
	Dunes Road	3	
	Elvin Place	3	
	Fyrish Road	3	
	Heathneuk	3	
	Main Road (B9011)	3	
	School Square	3	
	Seaforth Place	3	
	Yacht Club Road	3	
Findochty	Blantyre Terrace (B9020)	3	
	Burnside Street	3	
	Castle Street	3	
	Chapel Street	3	
	Church Street	3	
	Cliff Street	3	
	Commercial Street (B9020)	3	
	Craigview	3	
	Duke Street	3	
	Dyce Crescent	3	
	Firth View	3	
	Hall Street	3	
	Hythe	3	
	Jubilee Terrace	3	
	Mackenzie Street	3	
	Main Street (B9020)	3	
	Mid Street	3	
	Morven Crescent	3	
	Netherton Terrace (A942)	3	
	New Street	3	
	North Blantyre Street	3	
	Old School Court	3	
	Reidhaven Crescent	3	
	Schoolhill (B9020)	3	
	Seafield Street	3	
	Seaview Road	3	
	South Blantyre Street	3	
	Station Road (B9020)	3	
	Station Road (C104L)	3	
	Sterlochy Street (B9020)	3	
	Strathlene Road (A942)	3	
	The Creagan	3	
	The Steadings	3	
Fochabers	Burnbank	3	
	Castle Gordon Court	3	
	Castle Street	3	
	Castlehill Road	3	
	Charlotte Street	2	
	Christie Place	3	
	Cullen Road (B9104)	3	
	Duke Street	3	

THE MORAY COUNCIL
DIRECT SERVICES - ROADS MAINTENANCE
WINTER SERVICE OPERATIONAL PLAN

APPENDIX E

WINTER SERVICE - PRIORITY FOR FOOTWAYS & CYCLE TRACKS

Burgh	Street Name	Priority	Notes
Fochabers	Duncan Avenue	3	
	East Street	3	
	East Street (U14E)	2	
	George Street	3	
	Gordon Street	3	
	High Street (B9104)	3	
	Institution Road	2	
	Maxwell Street	3	
	Milne Road	3	
	Milnescroft Court	3	
	Murrayfield	3	
	Ordiequish Road (Cul-de-sac)	3	
	Ordiequish Road (U14E)	2	
	Richmond Place	3	
	Slorachs Brae	3	
	South Street	3	
	Spey Avenue	3	
	Spey Court	3	
	Spey Crescent	3	
	Spey Drive	3	
	Spey Road	3	
	Spey Street	3	
	The Square	2	
	West Street	2	
	Westmorland Street	3	
	Whiteash Place	3	
	Woodside Place	3	
	Woodside Road	3	
Fogwatt	Main Road (A941)	3	
Forres	Adam Drive	3	
	Albert Street	3	
	Alexandra Terrace	3	
	Allan Drive	3	
	Anderson Crescent	3	
	Argentier Road	3	
	Baillies Road	3	
	Balnageith Gardens	3	
	Balnageith Rise	3	
	Balnageith Road (U83E)	3	
	Barwell Road	3	
	Batchen Street	2	
	Beechway	3	
	Birkenhillock Road	3	
	Blaven Court	3	
	Bogton Road	3	
	Braid Crescent	3	
	Brewster Drive	3	
	Bridge Street (B9011)	1	
	Brig Wynd	3	
	Brodie Place	3	
	Burdshaugh	3	
	Burdsyard Road	1	
	Bynack Place	3	
	Califer Road	3	
	Caroline Street	2 or 3	P2 From South End to North Road
	Castle Street	3	
	Castlehill Road	2	
	Church Road	3	
	Cicely Place	3	

THE MORAY COUNCIL
DIRECT SERVICES - ROADS MAINTENANCE
WINTER SERVICE OPERATIONAL PLAN

APPENDIX E

WINTER SERVICE - PRIORITY FOR FOOTWAYS & CYCLE TRACKS

Burgh	Street Name	Priority	Notes
Forres	Claremont	3	
	Clovenside Road	3	
	Corrour Court	3	
	Councillors Walk	3	
	Croft Road	3	
	Culbin Road	3	
	Cumming Street	2	
	Doune Park	3	
	Drumduan Gardens	3	
	Drumduan Park	3	
	Drumduan Road	3	
	Drumduan Road (Forbeshill Access)	3	
	Drumine Road	3	
	Earlsland Crescent	3	
	Edgehill Road	3	
	Ferry Road	3	
	Ferryhill	3	
	Findhorn Road	3	
	Findhorn Road (Cul-de-sac)	3	
	Fleurs Avenue	3	
	Fleurs Crescent	3	
	Fleurs Drive	3	
	Fleurs Place	1	
	Fleurs Road	3	
	Forbes Road	3	
	Forbeshill	1 or 3	P1 From North end to Highfield
	Forres Enterprise Park	3	
	Fraser Street	3	
	Fulton Road	3	
	Glenelg Road	3	
	Glenmore Place	3	
	Gordon Street	1 or 2	P1 From South end to Leask Road
	Grant Drive	3	
	Grant Place	3	
	Grant Road	3	
	Grantown Road (A940)	1 or 3	P1 to Ferry Road
	Green Road	3	
	Greshop Industrial Est.Road	3	
	Grovita Gardens	3	
	Hainings Road	3	
	High Street (B9011)	1	
	Highfield	3	
	Hilltop Road	3	
	Invererne Gardens	3	
	Invererne Road North (U62E)	3	
	Invererne Road South	3	
	Iowa Gardens	3	
	Iowa Place	3	
	King's Way	2	
	Kintail Grove	3	
	Knockomie Gardens	3	
	Knockomie Rise	3	
	Lea Road	3	
	Leask Road	3	
	Leys Road	2	
	Little Crook	3	
	Loch View	3	
	Lochview Grove	3	
	Logie Court	3	

THE MORAY COUNCIL
DIRECT SERVICES - ROADS MAINTENANCE
WINTER SERVICE OPERATIONAL PLAN

APPENDIX E

WINTER SERVICE - PRIORITY FOR FOOTWAYS & CYCLE TRACKS

Burgh	Street Name	Priority	Notes
Forres	MacBeth Road	3	
	MacDonald Drive	3	
	MacKenzie Drive	3	
	Mannachie Avenue	3	
	Mannachie Brae	3	
	Mannachie Gardens	3	
	Mannachie Grove	3	
	Mannachie Rise	3	
	Mannachie Road (C14E)	1	
	Mannachie Road (Cul-de-sac)	1	
	Mannachie Terrace	3	
	Market Street (A940)	1	
	Meikle Crook	3	
	Moray Gardens	3	
	Moray Street	3	
	Morlich Square	3	
	Mosset Grove	3	
	Nairn Road (B9011)	1	
	Nelson Road	3	
	North Road	2	
	North Street	2	
	Old Bridge Court	3	
	Old Mint Road	3	
	Orchard Road (C37E)	1	
	Pilmuir Road	1 or 3	P1 to Califer Road
	Pilmuir Road West	3	
	Plasmon Lane	3	
	Queens Own Place	3	
	Ramflat Road	3	
	Redcraig	3	
	Robertson Place	3	
	Romach Road	3	
	Roysvale Place	3	
	Russell Place	3	
	Ryvoan Place	3	
	Sanquhar Drive	3	
	Sanquhar Road	1	
	Sanquhar Terrace	3	
	Shieldaig Road	3	
	South Street (C37E)	1	
	Springfield Court	3	
	St Catherines Road (A940)	1	
	St Leonard's Court	3	
	St Leonards Drive	3	
	St Leonards Road (B9010)	1	
	St Ronans Road	3	
	Strathcona Road	3	
	Stuart Street	3	
	Thornhill Crescent	3	
	Thornhill Place	3	
	Thornhill Road	3	
	Tolbooth Street (B9010)	1	
	Torridon Park	3	
	Tulloch Park	3	
	Tytler Street (C36E)	1	
	Urquhart Street	3	
	Varis Road	3	
	Victoria Road (B9011)	1	
	Walker Court	3	

THE MORAY COUNCIL
DIRECT SERVICES - ROADS MAINTENANCE
WINTER SERVICE OPERATIONAL PLAN

APPENDIX E

WINTER SERVICE - PRIORITY FOR FOOTWAYS & CYCLE TRACKS

Burgh	Street Name	Priority	Notes
Forres	Waterford Road (U64E)	1	
	Wellside Court	3	
	West Park Road	3	
	West Road	3	
	White Road	3	
	Woodend	3	
	Woodside Drive	3	
	Woodside Park	3	
Garmouth	Church Road (U18E)	3	
	Church Street (B9015)	3	
	Hedge Road	3	
	High Street (C1E)	3	
	Innes Road (C18E)	3	
	Jockies Loan	3	
	Kingston Road (B9015)	3	
	Lemanfield Crescent	3	
	Northfield Place	3	
	South Road	3	
	South Road (B9015)	3	
	South Road (Cul-de-sac)	3	
	Spey Street (B9015)	3	
	Station Road (C1E)	3	
	The Sidings	3	
Hopeman	Beach Terrace	3	
	Cameron Terrace	3	
	Church Lane	N/A	
	Clark Street	3	
	Coal Row	3	
	Cooper Street	3	
	Drummuir Place	3	
	Duff Street	3	
	Dunbar Street	3	
	East Beach Road	3	
	East Road (B9040)	2	
	Farquhar Street	3	
	Forsyth Street (B9040)	2	
	Golf Crescent	3	
	Golf Road	3	
	Golf View	3	
	Gordon Street	3	
	Harbour Street	2	
	Havers Place	3	
	Hutcheon Street	3	
	Inverugie Road	3	
	Lodge Road	3	
	Lodge View	3	
	Manse Road	3	
	McPherson Street	2	
	Meadow Gardens	3	
	Meadow View	3	
	Mid Street	2 or 3	P2 From School Road to McPherson St (north side)
	Millfield Drive	3	
	Moray Street	3	
	New Street	3	
	Park Street	3	
	School Road	2 or 3	P2 From East Road to Mid Street (east side)
	Seapark	3	
	Thom Street	3	
	Weddershill Court	3	

THE MORAY COUNCIL
DIRECT SERVICES - ROADS MAINTENANCE
WINTER SERVICE OPERATIONAL PLAN

APPENDIX E

WINTER SERVICE - PRIORITY FOR FOOTWAYS & CYCLE TRACKS

Burgh	Street Name	Priority	Notes
Keith	Alexandra Road (C72H)	3	
	Annans Lane	N/A	
	Auctioneers Lane	N/A	
	Balloch Court	3	
	Balloch Lane	3	
	Balloch Road	3	
	Banff Road (A95)	2	
	Bankers Lane	N/A	
	Braco Street	3	
	Braeside	3	
	Bridge Street (U44H)	1	
	Broad Lane	3	
	Broomhill Court	3	
	Broomhill Road	3	
	Burgh Lane	N/A	
	Bydand Walk	3	
	Cameron Drive	3	
	Chapel Street	3	
	Commercial Lane	N/A	
	Coopers Lane	N/A	
	Crans Lane	3	
	Curries Lane	3	
	Cuthil Avenue	3	
	Cuthil Crescent	3	
	Cuthil Lane	N/A	
	Cuthil Road	3	
	Den Crescent	3	
	Den Road	3	
	Denwell Road (U33H)	3	
	Drum Road (U35H)	3	
	Duff Street	3	
	Dunnyduff Road	3	
	Earlsmount Road	3	
	Edindiach Road (U44H)	3	
	Edithfield Crescent	3	
	Fife Street (B9014)	3	
	Fraser Place	3	
	Green Court	3	
	Green Lane	N/A	
	Greigs Lane	N/A	
	Haddows Lane	N/A	
	Hay Crescent	3	
	Innes Lane	N/A	
	Institute Lane	N/A	
	Isla Brae	3	
	Jessiman's Brae	N/A	
	Kelman Place	3	
	Kings Lane	N/A	
	Knackery Lane	N/A	
	Kynoch Terrace	3	
	Land Street	2	
	Langstane Lane	N/A	
	Lemons Lane	N/A	
	Lodge Lane	N/A	
	Lyons Lane	3	
	Mar Court	3	
	Mar Place	3	
	Martins Lane	N/A	
	McCullochs Lane	N/A	

THE MORAY COUNCIL
DIRECT SERVICES - ROADS MAINTENANCE
WINTER SERVICE OPERATIONAL PLAN

APPENDIX E

WINTER SERVICE - PRIORITY FOR FOOTWAYS & CYCLE TRACKS

Burgh	Street Name	Priority	Notes
Keith	McHallies Lane	3	
	McHardies Lane	3	
	Mellors Lane	N/A	
	Mid Street	3	
	Mid Street (C117H)	1	
	Muldearie View	3	
	Nelson Brae	3	
	Nelson Circle	3	
	Nelson Court	3	
	Nelson Terrace	3	
	Newmill Road	3	
	Newmill Road (B9116)	3	
	Old Bakery Lane	N/A	
	Old Ship Lane	N/A	
	Old Town	3	
	Plough Lane	N/A	
	Police Lane	3	
	Police Station Lane	N/A	
	Post Office Lane	N/A	
	Quarryhill	3	
	Regent Court	3	
	Regent Square (B9014)	3	
	Reidhaven Square	3	
	Reidhaven Square (C117H)	1	
	Reilly's Lane	N/A	
	School Road	3	
	Seafield Avenue (B9116)	2	
	Seafield Avenue (C118H)	3	
	Seafield Lane	N/A	
	Seafield Park	N/A	
	Seafield Terrace	N/A	
	Seafield Walk	N/A	
	Simmers Lane	N/A	
	Smiddy Lane	3	
	Spiers Lane	N/A	
	Station Road	2	
	Station Road (C118H)	2	
	Station Road (C72H)	2	
	Taylor Court	3	
	Taylor Lane	3	
	Taylor Road	3	
	Tesco Access Road	3	
	Thompsons Lane	N/A	
	Turner Court	3	
	Turner Street	2	
	Union Court	3	
	Union Street	3	
	Union Terrace	3	
	Victoria Place	3	
	Viewfield	3	
	Walts Lane	3	
	Wellington Terrace	3	
	Westerton Court	3	
	Westerton Road	3	
	Westerton Road North	3	
Kingston	Beach Road (B9015)	3	
	Lein Road	3	
	Lein Road (B9015)	3	
	Shore Road (B9015)	3	

THE MORAY COUNCIL
DIRECT SERVICES - ROADS MAINTENANCE
WINTER SERVICE OPERATIONAL PLAN

APPENDIX E

WINTER SERVICE - PRIORITY FOR FOOTWAYS & CYCLE TRACKS

Burgh	Street Name	Priority	Notes
Kinloss	Burghead Road (B9089)	3	
	Easter Road	3	
	Findhorn Road (B9011)	3	
	Glebe Crescent	3	
	Glebe Road	3	
	Main Road (B9011)	3	
	Manse Road	3	
	Scotsburn Road (C6E)	3	
Kirktown Of Deskford	Main Road (U57L)	3	
Knock	Main Road (C34H)	3	
Lhanbryde	Baxter Place	3	
	Burns Road	3	
	Burnside Road (Cul-de-sac)	3	
	Burnside Road (U27E)	3	
	Clashlands Drive	3	
	Drumbeg Crescent	3	
	Elsher Close	3	
	Elsher Road	3	
	Garmouth Place	3	
	Garmouth Road (C1E)	2 or 3	P2 From St Andrew's Road to Community Centre
	Garmouth Road (Cul-de-sac)	3	
	Garmouth Road North	3	
	Gilliebog Place	3	
	Glenesk Road	3	
	Kirkhill Drive	3	
	Kirkland Hill	3	
	Lady Margaret Drive	3	
	Neils View	3	
	Northfield Place	3	
	Park Road	3	
	Parkview	3	
	Robertson Place	3	
	Robertson Road	2 or 3	P2 From Garmouth Road to St Andrews Road
	Schoolbrae	3	
	St Andrews Road (C1E)	2 or 3	P2 From East roundabout to Burnside Road
	St Moluag Place	3	
	Station Road	3	
	Templand Place	3	
	Templand Road	3	
	The Dominies	3	
	Woodlands Drive	3	
	Woodview Crescent	3	
Lintmill	Burnside (C13L)	3	
	Main Road (B9018)	3	
	Seafeld Road	3	
	Tochieneal Corner	3	
Lochhills	Main Road (C18E)	3	
Longmorn	Lithe Lochan	3	
Lossiemouth	Allan Lane	3	
	Ardivot Place	3	
	Argyle Street	3	
	Argyle Street (C33E)	3	
	Bailey Place	3	
	Baker Street	3	
	Balormie Place	3	
	Beach Road	3	
	Bishops Court	2	
	Boyd Anderson Drive	2	

THE MORAY COUNCIL
DIRECT SERVICES - ROADS MAINTENANCE
WINTER SERVICE OPERATIONAL PLAN

APPENDIX E

WINTER SERVICE - PRIORITY FOR FOOTWAYS & CYCLE TRACKS

Burgh	Street Name	Priority	Notes
Lossiemouth	Brander Street	2	
	Carvel Street	3	
	Castle Court	3	
	Chapel Lane	3	
	Church Street	2	
	Clifton Road (A941)	1	
	Clifton Road Lay-by	N/A	
	Commerce Street	2	
	Community Way	3	
	Coulardbank Court	1	
	Coulardbank Crescent	2 or 3	P2 From remote footpath (LO26) to Bishops Court
	Coulardbank Road (C35E)	1 or 2	P1 From Elgin Road to Boyd Anderson Drive (west)
	Coulardbank Road (Cul-de-sac)	1	
	Coulardhill	3	
	Coulardhill Terrace	3	
	Cromarty Place	3	
	Dean Terrace	3	
	Drainie Way	2	
	Dunbar Street	1	
	Elgin Road (A941)	3	
	Fairisle Place	3	
	Faroes Court	3	
	Fastnet Place	3	
	Fisher Place	3	
	Forth Place	3	
	Forties Place	3	
	Freeman Way	3	
	Fulmar Road	2 or 3	P2 From Muirton Road to Drainie Way
	Gilmour Crescent	3	
	Grant Lane	3	
	Halliman Way	3	
	Hersbruck Court	3	
	High Street (C33E)	1	
	Hill Street	2	
	Hillocks Way	3	
	Hillview Place	3	
	Hythe View	3	
	Hythehill	3	
	Imlach Way	3	
	Inchbroom Avenue	3	
	Inchbroom Court	3	
	Inchbroom Road (B9103)	3	
	James Street	2 or 3	P2 From High Street to St Gerardines Road
	John Street	3	
	Kellas Avenue	3	
	Kimberley Street	3	
	King Street	2 or 3	P2 From Queen Street to James Street
	Kinneddar Street	2 or 3	P2 From Queen Street to James Street
	Lesmurdie Place	3	
	Macdonald Drive	1 or 3	P1 Dunbar Street to Rinnes Drive
	Macduff Street	2	
	Macroberts Reply	3	
	Malin Place	3	
	Manson Terrace	3	
	Marine Court	3	
	Mitchell Street	3	
	Moray Street	2	
	Muirton Court	3	
	Muirton Road (B9135)	2 or 3	P2 From Fulmar Road to Roundabout

THE MORAY COUNCIL
DIRECT SERVICES - ROADS MAINTENANCE
WINTER SERVICE OPERATIONAL PLAN

APPENDIX E

WINTER SERVICE - PRIORITY FOR FOOTWAYS & CYCLE TRACKS

Burgh	Street Name	Priority	Notes
Lossiemouth	Newlands Place	3	
	North Covesea Terrace	3	
	Ogston Lane	3	
	Paradise Lane	N/A	
	Paradise Row	3	
	Park Place	2 or 3	P2 From Quarry Road to Clifton Road
	Pitgaveny Street (A941)	1 or 3	P1 Clifton Road- Queen Street
	Prospect Court	3	
	Prospect Terrace (C33E)	2 or 3	P2 North side only
	Prospect View	3	
	Quarry Road	2 or 3	P2 From School Brae to Park Place
	Queen Street (B9040)	1	
	Queens Lane	3	
	R.A.F. Lossiemouth Access Road	N/A	
	Ramsay Lane	2 or 3	P2 From Moray Street to Clifton Road
	Rinnes Drive	1	
	Rockall Place	3	
	Rose Lane	3	
	School Brae (C32E)	1	
	Schoolhill Terrace	3	
	Seatown Ring Road	3	
	Seatown Road	2	
	Seatown Road (Cul-de-sac)	3	
	Shackleton Place	3	
	Shore Street	2	
	Shore Street (C33E)	1	
	Smithfield Place	3	
	South Covesea Terrace	2	
	Spynie Place	3	
	St Gerardines Road (C32E)	1	
	St Margarets Crescent	1	
	St Margarets Crescent (Cul-de-sac)	3	
	St Margarets Crescent (School Access)	1	
	Stotfield Lane	3	
	Stotfield Road	3	
	Stotfield Road (B9040)	1	
	Sunbank Place	3	
	Town Hall Lane	3	
	Tullochs Brae	3	
	Union Street	3	
	Victoria Street	3	
	Westend Drive	3	
Miltoduff	Cloddach Road (U112E)	2	
	Lower Lochiepots Road (U114E)	3	
	Main Road (C3E)	3	
Mosstodloch	Balnacoul Lane	N/A	
	Balnacoul Road	3	
	Birnie Place	3	
	Dean Place	3	
	Dean Place (Service Area)	3	
	Dipple Brae (U19E)	3	
	Findlay Road	3	
	Garmouth Road (B9015)	2	
	Glebe Road	3	
	Inchberry Place	3	
	Inchberry Road	3	
	Linksfield Road	3	
	Main Road (B9015)	3	
	Mill Place	3	

THE MORAY COUNCIL
DIRECT SERVICES - ROADS MAINTENANCE
WINTER SERVICE OPERATIONAL PLAN

APPENDIX E

WINTER SERVICE - PRIORITY FOR FOOTWAYS & CYCLE TRACKS

Burgh	Street Name	Priority	Notes
Mosstodloch	Mill Place (Service Area)	3	
	Mossmill Park	3	
	Newton Place	3	
	Old School Road	N/A	
	Pinewood Road	2 or 3	P2 From Garmouth Road to School
	Stewart Place	3	
	Stynie Road (Service Road)	3	
	Stynie Road (U18E)	3	
Moy	Moy House Court	3	
Nether Dallachy	Beaufighter Road (U8E)	3	
	Spey Road (U10E)	3	
Newmill	Back Street	3	
	Fairburn Lane	3	
	Hill Street	3	
	Isla Road	3	
	Main Street (B9017)	3	
	Marks Lane	3	
	Mill Brae	3	
	Morven Lane	N/A	
	Sand Lane (U49H)	3	
	South Street	3	
	The Square (B9017)	3	
	Main Road (B9014)	3	
Parkmore			
Pluscarden	Abbeylands Road	3	
Portgordon	Cathcart Street	3	
	Crown Street	3	
	Crown Terrace	3	
	Duke Lane	3	
	Duke Street	3	
	Duke Street Lane	3	
	Earl Street	3	
	Earls View	3	
	East High Street (A990)	3	
	Garden Lane	3	
	Gordon Square (A990)	3	
	Gordon Street (A990)	3	
	Harbour Head	N/A	
	Hope Street	3	
	Hope Street (A990)	3	
	Hope Street Lane	N/A	
	Lennox Place (A990)	3	
	March Street	3	
	Post Office Brae	3	
	Reid Terrace	3	
	Richmond Place	3	
	Richmond Terrace	3	
	Shore Street	3	
	Station Road (A990)	3	
	Stewart Street	3	
	Stewart Street (C16E)	3	
	Tannachy Road	3	
	Tannachy Terrace	3	
	West High Street (A990)	3	
Portknockie	Addison Street	3	
	Admiralty Street	3	
	Blantyre Place	3	
	Bridge Street (A942)	3	
	Bridge Street (C106L)	3	
	Bruce Place	3	

THE MORAY COUNCIL
DIRECT SERVICES - ROADS MAINTENANCE
WINTER SERVICE OPERATIONAL PLAN

APPENDIX E

WINTER SERVICE - PRIORITY FOR FOOTWAYS & CYCLE TRACKS

Burgh	Street Name	Priority	Notes
Portknockie	Church Street (A942)	3	
	Church Street (B9021)	3	
	Cliff Terrace	3	
	Cliff Terrace (B9021)	3	
	Commercial Road	3	
	Commercial Road (C106L)	3	
	Craig View Road	3	
	Dover Street	3	
	Falconer Terrace	3	
	Findlater Avenue	3	
	Firthview	3	
	Geddes Avenue	3	
	Gordon Street	3	
	Haig Place	3	
	Haig Street	3	
	Harbour Place	3	
	Harbour Road (B9021)	3	
	Harbour Terrace	3	
	High Street	3	
	Hill Street	3	
	King Edward Terrace (C105L)	3	
	Logie Drive	3	
	Mairs Street	3	
	Mid Street	3	
	Moray View	3	
	New Street	3	
	New Street (C106L)	3	
	Park Street	3	
	Patrol Place	3	
	Patrol Road	3	
	Pulteney Street	3	
	Reidhaven Street	3	
	Samson Place	3	
	Samson Street	3	
	Seafield Street	3	
	Seafield Terrace	3	
	Seaforth Street	3	
	Seaview Place	3	
	Slater Crescent	3	
	Station Court	3	
	Station Road (A942)	3	
	Union Street	3	
	Victoria Place	3	
	Victoria Street	3	
	Westfield Drive	3	
	Wood Place	3	
Rafford	Granary Park(off B9010)	3	
	Granary Park(off U102E)	3	
	Kirkside	3	
	Main Road (B9010)	3	
	Mary Croft	3	
Rathven	Old Road	3	
	Bede Road (C33L)	3	
	Kirk Road	3	
Roseisle	Main Road (C43L)	3	
	Duffus Road (C25E)	3	
	Kinloss Road (C25E)	3	
Rothies	Main Road (B9013)	3	
	Ashville Court	3	

THE MORAY COUNCIL
DIRECT SERVICES - ROADS MAINTENANCE
WINTER SERVICE OPERATIONAL PLAN

APPENDIX E

WINTER SERVICE - PRIORITY FOR FOOTWAYS & CYCLE TRACKS

Burgh	Street Name	Priority	Notes
Rothies	Ben Aigan View	3	
	Ben Aigan Way	3	
	Bobbies Lane	3	
	Bouncers Lane	3	
	Breich Street	2	
	Burnside Street	2	
	Caperdonich	3	
	Dod Patersons Lane	3	
	Dominies Lane	3	
	Dunrobin Lane	3	
	Elgin Road (A941)	1	
	Forsyth Avenue	3	
	Garrows Lane	3	
	Glennies Lane	3	
	Green Street	1	
	Greenfield Lane	3	
	High Street (A941)	1	
	High Street (Service Road)	3	
	Johnnie Daveys Lane	3	
	Land Street	2	
	Land Street (No 62 - 68)	3	
	Land Street (No 80 - 98)	3	
	Manse Brae	3	
	New Street (A941)	1	
	North Street (B9015)	3	
	Provost Christie Drive	3	
	School Terrace	2	
	Seafield Lane	3	
	Seafield Square	3	
	Spey Drive	3	
	Spey Street	3	
	Station Lane	3	
	Station Street	3	
	Teenies Lane	3	
Rothiemay	Anderson Drive (B9117)	3	
	Anderson Drive (B9118)	3	
	Castle Terrace	3	
	Deveronside Road (B9118)	3	
	Main Street (C73H)	3	
	Mayen Road (B9117)	3	
	Riddoch Court	3	
Ruthrie	Glenallachie Cottages Road	3	
	Main Road (C59H)	3	
Spey Bay	Beach Road (B9104)	3	
Tomintoul	Auchbreck Road (A939)	3	
	Birnies Lane	N/A	
	Conglass Lane	3	
	Cults Drive	3	
	Delnabo Road (U128H)	3	
	Lecht Drive	3	
	Main Street	3	
	Main Street (A939)	3	
	Smiddy Court	3	
	Smiddy Lane (U128H)	3	
	Stuart Place	3	
	The Square	3	
	Tomnabat Lane	3	
	Main Road (U9E)	3	
Upper Dallachy			

**THE MORAY COUNCIL
DIRECT SERVICES - ROADS MAINTENANCE
WINTER SERVICE OPERATIONAL PLAN**

APPENDIX E

WINTER SERVICE - PRIORITY FOR FOOTWAYS & CYCLE TRACKS

Burgh	Street Name	Priority	Notes
Upper Knockando	Dallas Road (C13E)	3	
	Main Road (B9102)	3	
Urquhart	Beils Brae	3	
	Main Street (U30E)	3	
	Meft Road (U31E)	3	
	Station Road (C18E)	3	

Cycleways & Remote Footways

The Elgin - Lossiemouth cycleway, Forres - Findhorn cycleway and all other cycle tracks and remote footways are Priority 3

THE MORAY COUNCIL
DIRECT SERVICES - ROADS MAINTENANCE
WINTER SERVICE OPERATIONAL PLAN

APPENDIX F

WINTER SERVICE - PRIORITY FOR CAR PARKS

Burgh	Name	Priority	Notes
Buckie	Buckie Drifter (Car Park)	2	
	Cluny Place (Car Parks)	2	
	Cluny Square (Car Park)	1	
	Gordon Street (Car Park)	2	
	Great Eastern Road (Car Park)	2	
	Marine Place (Car Park)	2	
	Newlands Lane (Car Park)	1	
	North Pringle Street (Car Park)	2	
	St Andrews Square (Car Park)	2	
Cullen	The Square (Car Park)	1	
Dufftown	The Square (Car Park)	1	
Dyke	Dyke (Car Park)	2	
Elgin	Batchen Lane (Car Park - Multi-Storey)	1	Multi-Storey
	Elgin Railway Station (Car Park)	1	
	Greyfriars Street (Car Park)	2	At weekends only
	Hall Place (Car Park)	2	
	Ladyhill Road (Car Park)	1	
	Lossie Green (Car Park)	1	
	Lossie Wynd (Car Park)	1	
	Moray Street (Car Park)	1	
	North Port (Car Park)	1	
	Northfield Terrace (Car Park)	1	
	South Street (Car Park)	2	
	St Giles Centre (Car Park)	1	Multi-Storey
Fochabers	The Square (Car Park)	1	
Forres	Cumming Street (Car Park)	2	
	High Street (Car Park)	1	
	Leask Road (Car Park)	1	
	Leys Road (Car Park)	1	
	Orchard Road (Car Park)	1	
	Tulloch Park (Car Park)	2	
Keith	Bankers Lane (Car Park)	1	
	Coopers Lane (Car Park)	1	
	Innes Lane (Car Park)	1	
	Keith Lorry Park (Car Park)	2	
	Keith Railway Station (Car Park)	1	
	Mid Street (Car Park)	1	
	Regent Square (Car Park)	1	
	Reidhaven Square (Car Park)	1	
Lossiemouth	Pitgaveny Street (Car Park)	2	
Tomintoul	Main Street (Car Park)	1	

THE MORAY COUNCIL
DIRECT SERVICES - ROADS MAINTENANCE
WINTER SERVICE OPERATIONAL PLAN

APPENDIX G

GRIT BINS

BURGH	STREET	LOCATION
Rural	B9008 from Tomnavoulin to C20H at Knockandhu	At gate of Tomnavoulin War Memorial
	B9014 from B9115 at Drummuir to Fife Street, Keith	Junction (U33H) to Mains of Auchindachy
	C54H from A96 at Crooksmill to A95 at Rosarie	Opposite No.4 Loanbank Cottages
	PU190 from C17E at 'Teachers House' to No.1 Cuttle Brae Cottages, Clochan	At Telephone Exchange
	U108L from C17E in Clochan to junction of roads to Newbigging and Moor of Clachan, Clochan	At 'Ashview' (115m from Jct. C17E)
	U10E from B9104 north of Bogmoor to Spey Road, Nether Dallachy	On north verge, between bridge and Nether Dallachy 30mph
	U15H from C46H at Crannach via Gordonstown to A95 at Davoch of Grange, Grange	At 'Muirfold Lodge'
Aberlour	Allachie Drive	Opposite No.3 and "Kinlairig"
	Allachie Drive	Jct. with Hatton Road
	Allachy Terrace	At Primary School gate
	Braes of Allachie	On wide verge beside No.7
	Chapel Terrace	At No.33
	Chapel Terrace	In car park (at gable of No.25 Chapel Terrace)
	Chapel Terrace	At side of No.30
	Glenallachie Cottages Road, Glenallachie	Beside No.1
	Glenallachie Cottages Road, Glenallachie	Opposite No.5
	Glenallachie Cottages Road, Glenallachie	Beside No.10
	High Street	On traffic calming "build out" at The Square (NE Corner)
	High Street	On traffic calming "build out" at The Square (SW Corner)
	High Street	On traffic calming "build out" at The Square (NW Corner)
	High Street	On traffic calming "build out" at The Square (SW Corner)
	Linn Brae	1/4 way uphill from Queens Road
	Linn Brae	3/4 way uphill from Queens Road
	Linn Brae	At end of footway, between Nos.18 & 19
	Main Road, Glenallachie	Opposite Glenallachie Distillery (on island at Jct.U103H)
	Mary Avenue	Jct. with Speyside High School
	Queens Road	Jct. with Speyside High School
Alves	Ruthrie Road	Outside "Speythorpe"
	Sellar Place	Opposite No.2
	Sellar Place	At No.36
	Taylor Court	At gable of No.17
	Burghead Road	On monoblock island between planted areas
	Carden Close	At junction with Burghead Road
Archiestown	Coltfield Road	Alves Primary School
	Moir Street	On grass verge at north end (next to woodland)
	Smiddy Place	Opposite No.1 (on Lok-block area)
	Station Road	Adjacent to farm house
	Moss Street	At junction of North Lane, at 'Old St Andrews'
Berryhillock	U58cL from B9018 at Broom Hillock via Berryhillock to C4L at the Old Post Office House, Deskford, Deskford	Jct at 6 Berryhillock
Bogmoor	The Muir	Opposite No.22 (near Electricity Sub-station)
	The Muir	On verge outside No 12
Buckie	Craigbo Brae	Rear of No.18 Reidhaven Street (bottom of steps)
	Great Western Court	Opposite turning head
	Letterfourie Gardens	On grass opposite No.5

THE MORAY COUNCIL
DIRECT SERVICES - ROADS MAINTENANCE
WINTER SERVICE OPERATIONAL PLAN

APPENDIX G

GRIT BINS

BURGH	STREET	LOCATION
Buckie	March Road West	Footway adjacent to roundabout
	Moray View Court	At Jct.U66aL
	Rannas Place	At bottom of steps (near No.10)
	Reidhaven Street	At gable of No.24 (bottom of steps)
	Seatown	At top of steps (gable of No.47)
	Slaughterhouse Brae	Near bottom of Brae
	Slaughterhouse Brae	1/2 way up brae
	Slaughterhouse Brae	At top of brae
Burghead	Bath Street	On Bath Street, opposite No.72 King Street
	Firth View	On central turning island at end of Firth View
	Fraser Road	At Jct. Davidson Place
	Sigurd Street	In grass area adjacent to No.2
	St Aethans Close	Out side No 5
	Torfness Place	On island, opposite access road
Chapelton	Road from C20H to 6 Chapelton Cottages with branch to rear of 1 Chapelton Cottages	Chapelton Cottages - Opposite No.6
	Road from C20H to 6 Chapelton Cottages with branch to rear of 1 Chapelton Cottages	Chapelton Cottages - Car park - at steps into rear of No.5
Craigellachie	Croft Place	At gable of No.7
	Edward Avenue	Behind Craigellachie Hotel, at top of ramped footway
	Fife Street	At corner (40m from A941)
	John Street	Opposite Jct. Lawrence Road
	Lawrence Road	Opposite No.15 (beside garages)
	Leslie Terrace	40m from Jct. Spey Road
	Leslie Terrace	Top of steps (Jct. Fife Street)
	Spey Road	At Jct. Lawrence Road
	Spey Road	Opposite Arnhem House
Cullen	Albert Terrace	@ Junction Lower Blantyre Street
	Binview Terrace	Junction with Cathay Terrace
	Castle Terrace	At viaduct
	Cathay Terrace	Opposite No 22
	Footpath from rear of No.117 Seatown to Bayview Road	Gable end of No 1 Bayview Road
	New View Court	On build-out near No.37
	New View Court	On build-out near No.5
	North Castle Street	At Jct.A98
	North Deskford Street	At top of steps near viaduct
	Ogilvie Park	At No.43 (located in driveway)
	Ogilvie Park	Opposite No 19
	Old Church Road	At Primary School
	Queen's Drive	Beside garages at No 4
	Sea Street	Outside Town Hall at rear of No.16 Reidhaven Street
	Seafeld Place	Near Jct.A98
	Seafeld Street	Junction with Bayview Road
	The Square	In car park
	Victoria Place	At north end, beside garages
Cunninghamston	Back Street	At bottom of hill, and at side of 'Blair Cottage'
	Seaview Road	On grass area at side of No.1
Dallas	Main Road	At 'Houldsworth Institute'

THE MORAY COUNCIL
DIRECT SERVICES - ROADS MAINTENANCE
WINTER SERVICE OPERATIONAL PLAN

APPENDIX G

GRIT BINS

BURGH	STREET	LOCATION
Dallas	Main Road	Near 3 Struan Grove
Deskford	U57L from Main Road, Deskford to B9018 near Ardoch	On island at Jct. U57aL
Drummuir	Dufftown Road	At Forester House (within driveway)
	The Gullet	At side of Village Hall
	Tocher Terrace	Grass area opposite No.10
Drybridge	Main Road	Craigmin Cottages
Dufftown	Aigen Place	At bellmouth with Hill Street
	Balvenie Street	No.55/57 - footpath through to Louise St
	Braehead Terrace	At junction with Church Street
	Church Lane	At bottom corner of "Lippen"
	Ferrier Road	Opposite No.2
	Hillside Avenue	On nib at car park (opposite No.32)
	Hillside Avenue	In corner at gable of No.26
	Hillside Avenue	At Jct. St. Michaels Lane
	Kininvie Court	Opposite No.18
	Kininvie Court	At side of No.10
	Mount Street	Outside Nos.1 and 3
	Queen Street	Beside No.10, at junction of footway to Balvenie Street
	Queen Street	Outside No 1
	Tininver Street	At bottom of road at No 22
	Tomnamuidh Road	At "Morvaich"
	Tomnamuidh Road	Opposite No.35
	Westburn Road	In car park at rear of No.3 Hillside Avenue
	Westburn Road	At lane leading through to York Street
Duffus	Burnside Road	At junction with Dunbar Lane
	Church Road	At gable of No.33 Northfield
	Milne Lane	Above Dunbar Lane (at drive to No.3 Hall Place)
	Well Lane	Above Dunbar Lane (at side of 'Craigshannoch')
Dyke	Darklass Place	Adjacent to car park beside No.15.
	Darklass Road	At corner of No.3 (Jct. Russell Brae)
	Main Road	Car Park - On R.H.S. of road into car park
	Main Road	On west verge, at south side of Jct. with Darklass Road
	Main Road	On west verge, between 'Dunkwa' and the School
Edinville	C17H from A95 at Daugh of Kinermony to Main Road, Edinville	At Rose Cottage
	C17H from Main Road, Edinville to B9009 at Bridge of Glack including loop at Mill of Edinville	Opposite "The Geans"
	Main Road	At telephone kiosk
	Milnefield Avenue	Opposite No 83, Next to Street Ligh No 24
	PU21 from C17H at 'Braehead' north to Smithy Croft	Against garages opposite Benview
Elgin	Academy Street	Outside No 35
	Access road off Batchen Lane serving South Street car park including 2No hammerheads	At rear of 109 South Street
	Alba Place	At gable of No.9
	Ashfield Drive	North side of turning area - near No 54
	Balmoral Terrace	Near No14 on footway at Turning Circle
	Bardon Place	At gable end of No.2
	Batchen Lane	Multi-Storey - On Level 1 at top of access ramp

THE MORAY COUNCIL
DIRECT SERVICES - ROADS MAINTENANCE
WINTER SERVICE OPERATIONAL PLAN

APPENDIX G

GRIT BINS

BURGH	STREET	LOCATION
Elgin	Batchen Lane	Multi-Storey - On Level 2 opposite top of exit ramp
	Batchen Lane	Multi-Storey - On landing between Levels 3 & 4
	Beech Brae	At corner near No.13
	Beech Brae	At top of steps near No.24
	Beech Brae	Near Jct. with Duffus Road
	Beech Brae	Near No 15 , at Street light
	Beechfield Road	In grass triangle near No.3
	Beechfield Road	near No 34
	Bibby Place	Grass area near Lock-ups
	Birnie Crescent	At western boundary of No.9 Birnie Crescent
	Birnie Crescent	Between No 18 & 20
	Birnie Drive	On Footpath at Junction with Birnie Road
	Birnie Drive	On Footpath at Junction with Birnie Road
	Birnie Place	Outside No 2
	Blane Place	In centre of island
	Blantyre Street	At No.39
	Braco Place	Outside No 9
	Braelossie Place	opposite Gippisland
	Bremner Drive	At Path through to Whytes Place
	Bridge Street	Opposite Decoras picture frame shop
	Brodie Drive	Opposite path serving No.'s 1-7 Brodie Place
	Brodie Place	Opposite garages
	Bruceland Gardens	Between No 3 & 4
	Brucelands	Opposite No.2
	Brucelands	At No.8
	Brucelands	Between No.'s 46 & 57
	Brumley Brae	At bottom of path (next to No.4)
	Castlehill Street	Near Car Park at rear of 38 Birkinhill Place
	Castlehill Street	Opposite No 9
	Chandlers Rise	At No.29
	Chandlers Rise	North Side of Brae - in between the two speed bumps
	Chandlers Rise	North Side - at the end of entrance railings
	Cockburn Place	Between No.'s 31 & 32
	Cockmuir Place	At gable of No.12
	Coleburn Court	On cobbles, at gable of No.2
	Councillors Walk	Near gable of No.16
	Councillors Walk	At rear of 2 Baillies Drive
	Covesea Grove	At rear of No 5
	Covesea Rise	At gable of No.1 Findrassie Court
	Cycle Track from Roseisle Place to Covesea Rise	On Cycle Track, near 39 Covesea Rise
	Dean of Guild Way	Opposite No 28
	Dean Terrace	At Spynie Place Junction
	Deanshaugh Court	Near No 1 , at junction of Lesmurdie Road
	Duff Avenue	At Tennis Courts
	Duncan Drive	At top of path (next to No.111)
	East Back Street	At gable of No.30
	East Back Street	Near gable of No.30
	Eemins Place	At boundary of No.'s 16 & 17
	Elmfield Road	Near No19 - on grass at end of footway
	Ernest Hamilton Court	Opposite No.'s 49-52
	Fairfield Avenue	In between No's.10 and 12 Fairfield Avenue
	Fairfield Way	Opposite boundary between No's.1 and 3 Fairfield Way

THE MORAY COUNCIL
DIRECT SERVICES - ROADS MAINTENANCE
WINTER SERVICE OPERATIONAL PLAN

APPENDIX G

GRIT BINS

BURGH	STREET	LOCATION
Elgin	Fairway Avenue	Between 6 & 8 Fairway Avenue
	Ferrier Terrace	At No.32
	Fleurs Drive	At No.3
	Fleurs Drive	At No.10
	Fleurs Place	At No.23
	Fleurs Place	At No.23
	Fleurs Road	At junction of Mayne Road , near railway bridge
	Footpath from 8 Kirkton Place to Springfield Road	Near No 10 - on grass verge between fence & footway
	Gedloch Place	On cobbled area, near car park entrance
	Glassgreen Brae	In Garden of No16
	Glassgreen Place	At junction with Birnie Circle
	Golf View Crescent	At junction with Kirkton Place
	Golf View Crescent	At No.51
	Golf View Crescent	Outside No 15
	Gurness Circle	At end of north cul-de-sac
	Gurness Circle	At end of south cul-de-sac
	Hall Place Car Park	Corner of car park, close to ticket machine
	Hardhillock Avenue	In cul-de-sac (opposite No.51)
	Hardhillock Avenue	At No.80
	Hawthorn Road	At junction of Mayne Road
	Hebenton Road	Opposite No.45
	Hebenton Road	Behind wall at junction of Covesea Road on north-west side.
	Hebenton Road	Near No 26
	Hebenton Road	Near No 48
	High School Drive	near No 47
	Hill Street	In lane below 'River Terrace'
	Hill Street	At No.1 (below Chapel Court)
	Hill Terrace	Opposite No.'s 18/19
	Jock Inksons Brae	At junction with Sheriffmill Road
	Kennedy Place	Adjacent to footpath leading to play area.
	King Street	At turning area near No.27
	Kingsmills	At No.53
	Kingsmills	At No.46
	Kingsmills	Outside No 86
	Kingsmills	Near No 145 Kingsmills
	Kirkton Place	At side of No.45
	Kyd Drive	Opposite No.16
	Ladyhill Road	Car Park - At west side of A96 junction
	Lamb Street	On corner at west side of junction with East Back Street
	Lazarus Lane	Near turning area
	Linksfild Court	In turning area near No.2
	Linkwood Way	At junction of Linkwood Lane
	Linkwood Way	at start of footpath on east-side of Linkwood Way before junction with LinkwoodPlace (to west of MacDonald's food outlet)
	Logan Court	At gable of No.3
	Lossie Cottages	At rear of No.'s 7/8 (at end of path)
	Lossie Cottages	At gable of No.24
	MacKenzie Place	Outside No 9 , on grassed area
	Manitoba Place	Just inside Driveway at No 2
	Mannoch Court	Near lock-ups
	Marchfield Place	Opposite rear of No.37/39 Ben Rinnes Walk
	Marleon Field	Opposite No.48

THE MORAY COUNCIL
DIRECT SERVICES - ROADS MAINTENANCE
WINTER SERVICE OPERATIONAL PLAN

APPENDIX G

GRIT BINS

BURGH	STREET	LOCATION
Elgin	Marleon Field	at lane between (89) & 90
	Marleon Field	just to north of no.58
	Marleon Place	near no.16+17's
	McIntosh Drive	Opposite No8 McIntosh Drive on grass area
	Milnefield Avenue	Opposite No2 Milnefield Avenue
	Milnefield Avenue	Opposite No 42
	Milnefield Avenue	At junction of Market Drive, near remote footway to War Memorial
	Mitchell Crescent	At No.31
	Moray Street	Car Park - At rear of Hut
	Moray Street	Car Park - At old toilets
	Moray Street	Car Park - At Culbard Street access
	Muirfield Court	In front of 2/3 Muirfield Court
	Muirfield Crescent	At No.9
	Murdochs Wynd	Opposite No.20
	Myreside Circle	At gable of No.72
	Myreside Circle	At gable of No.75
	Newfield Road	At gable of Larch Court
	North Port	Car Park - At rear of 'P & J' office
	North Port	Car Park - At rear of 'Scotscoup' bookmakers
	North Port	Opposite Flats No 65 to 79
	Northfield Terrace	Car Park - On verge at N.E. corner of car park
	Northfield Terrace	Car Park - At south-west corner of car park
	Oakbank Place	At No.14
	Ontario Court	Near No 3
	Perimeter Road	Near Pinefield Parade Jct.
	Petrie Crescent	Near No 30
	Pinefield Crescent	At St Andrews Road Jct.
	Pinefield Crescent	At No.58
	Pinefield Crescent	Near No.23
	Pinefield Crescent	At No.31
	Pinegrove	At junction near No.'s 19/21 Pine Grove
	Pinegrove	At turning head near 31 Pine Grove
	Pluscarden Place	At west side of jct. with Pluscarden Road
	Pluscarden Road	Housing Loop - On island between No.'s 49 & 89
	Pond Park Place	Road of No2, on footway
	Priory Place	Near No.12 (at end of car park)
	Priory Place	Opposite No.44
	Reynolds Crescent	In grass area between No.'s 20 & 22
	Reynolds Crescent	At junction of Reiket Lane
	Rose Avenue	At junction of Rose Place outside Spylaws
	Rowan Court	On verge at top of car park (near No.17)
	Rowan Lea	Opposite No.3
	Russell Place	at turning head
	Sey Burn Wynd	Opposite gable of No.3 Covesea Rise
	Shaw Place	Near No.34
	Shaw Place	Near No.27
	Shaw Place	Near No.13
	Shaw Place	Opposite No 5 (at junction of cycleway)
	Smith Street	Outside No 1 & 3
	South View Road	Next to garages immediately south of recycling/wheelie bins
	South View Road	Near junction os Southpark Court
	Springburn Place	Near No 33

THE MORAY COUNCIL
DIRECT SERVICES - ROADS MAINTENANCE
WINTER SERVICE OPERATIONAL PLAN

APPENDIX G

GRIT BINS

BURGH	STREET	LOCATION
Elgin	Spynie Brae	Opposite garage of No.17 (near path through to Laich 'o' Moray View)
	Spynie Brae	Near 33 Spynie Brae
	Spynie Place	At the End of the Cul-de-sac @ rear access to Bishopmill House
	St Andrews Road	In lane at No.13
	St Andrews Square	In car park area, opposite No.2
	St Giles Road	Multi Storey - At exit (Level 2)
	Stonecrosshill	next to house no.16
	Taylor Place	Opposite No.10
	Tomail Place	Opposite flats No 1 - 7
	Tyock Industrial Estate	At Unit No.32 (Tuscan Trading)
	Victoria Crescent	Next to H.E Sub-station near Victoria Medical Centre
	Wardend Place	At gable of No.21
	Waterside Street	In private car park behind flats (15-25 Bridge Street)
	Weaver Place	Across footway from No.19
	West High Street	At east end (top of embankment)
	Willow Place	Opposite gable of No 6
	Woodlands Crescent	At top of path next to No.25
	Woodlands Lane	At gable of shop
	Young Street	At junction Forteath Street
Findhorn	Church Place	At corner of No.10 (end of public road)
	Cromarty Court	At gable of No.17
	Cromarty Court	at North Side of junction with Dunes Road
	Culbin Sands Road	Junction Culbin Sands Road / Caledon Place beside lighting column
	Elvin Place	Junction of Fyrish Road & Elvin Place
	Fyrish Road	Beside steps at end of Fyrish Road
	Main Road	Opposite No196 Findhorn
	Main Road	Outside No125 Findhorn
	PU127 from Main Road, Findhorn at west end of Hall to pier at rear of Hall	At James Milne Institute
	Seaforth Place	At gable of No.15
Findochty	Dyce Crescent	In turning head (at No.8)
	Jubilee Terrace	On grass opposite No.2
	Main Street	At gable of No.1
	Morven Crescent	At No.68
	Morven Crescent	At No.18
	New Street	Opposite No.24
	New Street	Above top of path (near No.28)
	PU109 from Commercial Street at No.2 to footpath leading to steps to Netherton Terrace	Grass verge opposite Jubilee Terrace
	Reidhaven Crescent	In parking bay opposite No 8
	Schoolhill	At rear of No.7 Netherton Terrace
	Station Road	In Hall car park
	Station Road	At No.18
	Strathlene Road	Outside No.8
	The Steadings	At No.8
Fochabers	Castlehill Road	Opposite Milne Road junction
	East Street	In wide area at gable of No.42 (near bridge)
	Slorachs Brae	Grass area in front of 1 Slorachs Brae

THE MORAY COUNCIL
DIRECT SERVICES - ROADS MAINTENANCE
WINTER SERVICE OPERATIONAL PLAN

APPENDIX G

GRIT BINS

BURGH	STREET	LOCATION
Fochabers	Spey Crescent	On centre of roundabout, opposite No.11
	Spey Road	Beyond School turning circle (opp. south end of Milnecroft Court)
	Spey Road	On south side of roundabout (near No.1)
	Spey Road	Opposite Spey Court junction
	Spey Street	East of No. 20
	The Square	South side, next to Fountain
	U6E from B9104 at Bellie Lodge to Bellie Graveyard	Bellie Cemetery car park
	West Street	At bridge (near No.25)
	West Street	Opposite Richmond Place junction
	Westmorland Street	Outside No 29
	Whiteash Place	At No.1
Forres	Balnageith Rise	At No135 Balnageith Rise
	Balnageith Rise	Beside lighting column outside No.41 Balnageith Rise
	Beechway	Opposite boundary of No.6 / 8
	Blaven Court	In car park, opposite No.7/8
	Blaven Court	At gable of garage, near No.16
	Blaven Court	In car park, opposite No.13/14
	Bogton Road	Opposite No.13 (at Russell Place junction)
	Bogton Road	At No.50 (bottom of steps)
	Bridge Street	At top of Castlehill Steps (next to gate)
	Bynack Place	At gable of No.41
	Caroline Street	At side of No., 1 Nicholson Place
	Clovenside Road	At No.5 Clovenside Road
	Cumming Street	Car Park - At South-east corner
	Drumduan Park	Near No.47
	Drumduan Park	In centre of turning circle (opposite No.76)
	Drumduan Park	At No.36/38
	Drumduan Road	Gable of No. 24 (near junction with Victoria Road)
	Drumine Road	At side of No.1
	Ferryhill	at rear of f/pth on west side of roundabout
	Forbeshill	At play area below No.75
	Forbeshill	At No.95
	Forbeshill	Below No.134
	Forbeshill	On footpath at turning hammerhead
	Fraser Street	At car park behind 8 Randolph Lane
	Fulton Road	Below car park entrance, on east footpath
	Glenelg Road	On grass area opposite rear of No.1
	Grant Drive	On grass area adjacent to No.33
	Grant Drive	On grass area adjacent to gable end of No.1 Corrou Court
	Grant Drive	On grass area adjacent to gable end of No.11 Ryvoan Place
	Grant Drive	On grass area opposite junction of Kintail Grove
	Grant Drive	On grass area to front of No.1 Bynack Place
	Grant Drive	Beside bus shelter
	Grant Place	In hammerhead at No.9
	Grant Road	On grass area adjacent to gable end of No.1
	Green Road	At rear of 6 Braid Crescent
	High Street Car Park	At south end of car park
	Hilltop Road	In grass area above No.7
	Kintail Grove	At entrance to car park area (near No.12)
	Knockomie Gardens	At No.54
	Knockomie Rise	On boundary of 2/4 Knockomie Rise

THE MORAY COUNCIL
DIRECT SERVICES - ROADS MAINTENANCE
WINTER SERVICE OPERATIONAL PLAN

APPENDIX G

GRIT BINS

BURGH	STREET	LOCATION
Forres	Knockomie Rise	Opposite No 12 Knockomie Rise
	Leask Road	On north footway, to east of Car Park entrance
	Leask Road Car Park	northern end of main c-p, to west side near top of steps
	Leys Road	In fenced-off area at side of No.27
	Leys Road Car Park	Opposite steps to Tolbooth Street
	Loch View	Opposite Woodside Drive junction
	Loch View	End of public footpath, n/west of house no. 13
	Mackenzie Drive	At No.12/14
	Mannachie Avenue	At entrance to cul-de-sac (opposite No.7)
	Mannachie Grove	Opposite No.16 Mannachie Grove
	Mannachie Terrace	Opposite No.18
	Moray Street	At gable of 36 Stuart Street
	Morlich Square	Hardstanding to rear of No.2 Morlich Square
	Moy House Court, Moy	At north side of Jct.C7E
	Sanquhar Terrace	At No.23
	Sanquhar Terrace	At No.1 ('Upland')
	Sanquhar Terrace	At No.20
	Shieldaig Road	On grass area adjacent to No.8
	St Leonard's Drive	At No.14
	St Ronans Road	At telephone kiosk above No.'s 2/4
	Strathcona Road	Health Centre
	Thornhill Crescent	On grass area at end of cul-de-sac
	Thornhill Place	At end of street (next to lock-up garages)
	Torridon Park	Footway at end of road
	Tulloch Park	Car Park - Against wall at north side of exit
	Woodend	On Woodend end of footway adjacent to No.19 Woodside Dr
	Woodside Drive	At No.5
	Woodside Drive	Opposite No.48 (Behind No.44)
	Woodside Park	Opposite No.12
Garmouth	Church Road	Just south of Lemanfield Crescent junction
	Hedge Road	Near No.14 (opposite cul-de-sac)
	Station Road	Opposite No 8 Station Road
Hopeman	Cooper Street	Next to 'Cooper Street' sign at Jct. Manse Road
	Drummuir Place	At east side of parking area (near path to Moray Street)
	Duff Street	At Jct. Harbour Street
	Farquhar Street	At top of steps (gable end of No.53)
	Farquhar Street	At top of steps (gable end of No.59)
	Footpath form 12 Meadow Gardens to 25 Golf View	On footpath near No 12 Meadow Gardens
	Harbour Street	Next to telephone kiosk at Jct. Farquhar Street
	Lodge View	In cul-de-sac between no's.10 and 12
	Manse Road	In car park area near No.1A
	McPherson Street	In grass area at side of Primary School
	School Road	Next to 'School Road' sign opposite 'Suil Na Mara' (No.18)
Keith	Banff Road	Longmore Hall
	Braco Street	Outside of bend, where it changes to Wellington Terrace
	Braeside	In parking area opposite No.9
	Braeside	Grass area beside No.8 - at top of hill
	Braeside	At No.76
	Braeside	At No.98/100
	Braeside	On roundabout opposite Nos. 42/44

THE MORAY COUNCIL
DIRECT SERVICES - ROADS MAINTENANCE
WINTER SERVICE OPERATIONAL PLAN

APPENDIX G

GRIT BINS

BURGH	STREET	LOCATION
Keith	Broomhill Road	At (North) Jct. Kynoch Terrace
	Cameron Drive	At No.77
	Den Crescent	In car park, opposite gable of No.32
	Den Crescent	At No.110
	Edindiach Road	Car park beside No.46
	Green Court	Adjacent to "South View"
	Isla Brae	Bellmouth with Newmill Road, next to No.5
	Isla Brae	On grass area halfway up hill
	Isla Brae	On roundabout at top of hill
	Land Street	Behind war memorial garden
	Mar Court	At garages
	Mid Street	Beside North Church
	Muldearie View	In cul-de-sac
	Nelson Brae	Opposite No.1
	Nelson Court	At No.17
	Nelson Court	At gable of No.13
	Nelson Terrace	Hammerhead beside No.59
	Newmill Road	Opposite No.1 Edithfield Cottages
	Newmill Road	Opposite Isla Bank Cottages Road
	Regent Court	Turning hammerhead beside Nos. 7 and 8
	Regent Court	At jct. with A96
	Regent Square	Corner of Regent Square car park beside Strathisla Court
	School Road	School Road, at gable of No.1 Green Court
	Seafield Terrace	Opposite Pitarrow
	Seafield Terrace	Opposite Inverisla
	Taylor Court	Opposite No.22 (in parking area)
	Taylor Court	Opposite No.1
	Taylor Road	At No.1
Kinloss	Glebe Crescent	In corner between No.'s 3 & 5
	Glebe Crescent	Corner of cul-de-sac next to No.4
	Glebe Road	On island opposite No's.16 & 18
	Glebe Road	On footway stub outside No.44 Glebe Road
	Glebe Road	In grass triangle adjacent to No.1
Lhanbryde	Access road from Garmouth Road to Blackshaw, Cranmoss, Harestones and March Courts	On grass area near No4 Cranmoss Court
	Burns Road	At junction of Robertson Road
	Clashlands Drive	Near No.1
	Clashlands Drive	At No.14
	Drumbeg Crescent	Near No31 at end of turning circle
	Elsher Road	Opposite No 2
	Garmouth Place	Opposite No 3
	Garmouth Road	Opposite Walker Crescent
	Garmouth Road	At entrance to cul-de-sac serving 56-72 Garmouth Road
	Glenesk Road	At North side of Jct w/ Robertson Dr.
	Kirkhill Drive	Above steps to Kirklandhill
	Kirkhill Drive	At Jct. Burnside Road
	Kirkland Hill	Opposite No.11
	Kirkland Hill	outside no.33
	Neils View	Near No 6
	Northfield Place	Opposite No 32 - on grass
	Robertson Road	At No.37

THE MORAY COUNCIL
DIRECT SERVICES - ROADS MAINTENANCE
WINTER SERVICE OPERATIONAL PLAN

APPENDIX G

GRIT BINS

BURGH	STREET	LOCATION
Lhanbryde	Schoolbrae	Opposite No 7
	Schoolbrae	Outside No 27
	St Andrew's Road	At telephone exchange
	St Brydes Court	At gable of flats near phone box
	Station Road	Opposite 'Glenelg' (at Station Row Jct.)
	Templand Place	In parking area at Jct. Templand Place
	Woodlands Drive	Between Nos. 41 & 43
	Woodlands Drive	At junction with Northfield Place
	Woodlands Drive	Junction with Garmouth Road
	Woodlands Drive	Outside No 98
	Woodview Crescent	Adjacent to rear of No.62 (opposite No 22)
	Woodview Crescent	On roundabout opposite No.67
Lintmill	Tochieneal Corner	Near No. 1
Lochhills	Main Road	Opposite No 4 County Houses
Longmorn	Lithe Lochan	At end of footway outside No2
	Lithe Lochan	On grass opposite No.6
Lossiemouth	Bishops Court	At No.72
	Boyd Anderson Drive	At No.85
	Community Way	At south side of Jct. Boyd Anderson Drive
	Coulardbank Court	At end of cul-de-sac (outside No.12)
	Coulardbank Crescent	At gable of No.17
	Cromarty Place	On cobbled area next to carriageway
	Dunbar Street	At top of steps opposite Dunbar Court
	Footpath from 5 Ardivot Place to 145 Dunbar Street	Footway in front of No.147 Dunbar St
	Forth Place	Next to raised flower bed at No.15
	Fulmar Road	On grass area just north of 'Fulmar Road' sign
	Gilmour Crescent	At No.4
	Gilmour Crescent	Across from gable of No.25
	Gilmour Crescent	Outside No 7B
	Grant Lane	Opposite No.2
	Grant Lane	Grass area near lock-ups
	Grant Lane	At No.20/22 (near electrical sub-station)
	Hillocks Way	At No.10
	Hythe View	Near No.23
	Inchbroom Avenue	Opposite No.4
	Inchbroom Avenue	At gable of garages near No.26
	Inchbroom Avenue	Near No.98
	Inchbroom Avenue	At gable of garage block near No.82
	Inchbroom Avenue	At No.67
	Inchbroom Avenue	At gable of No.51
	James Street	At 'Kialora'
	James Street	On James Square opp No.18 James Street
	Kellas Avenue	At side of No.41's back garden
	Lesmurdie Place	In lane between No.'s 3 & 5
	Manson Terrace	In car park
	Manson Terrace	At sub-station
	Muirton Court	Opposite No.4
	Park Place	On footpath outside No.9 Park Place
	Prospect Court	Grass area next to small layby

THE MORAY COUNCIL
DIRECT SERVICES - ROADS MAINTENANCE
WINTER SERVICE OPERATIONAL PLAN

APPENDIX G

GRIT BINS

BURGH	STREET	LOCATION
Lossiemouth	Prospect Terrace	At memorial
	Quarry Road	Behind No50c Clifton Road
	Quarry Road	Outside Rosebrae next to lane
	Queen's Lane	Opposite No.49 Macduff Street
	Rockall Place	Outside No.4
	Seatown	Opposite garage of No.34
	Smithfield Place	On grass area opposite No.5/7
	South Covesea Terrace	Beside bench opposite 28 Soth Covesea Terrace
	Steading View	In public area between No's 4 & 5
	Union Street	At gable corner of No.23
Marypark	B9138 from A95 at Marypark to B9102 at Birchview	Opposite telephone call box
Miltoduff	Cloddach Road	At cycleway crossing north of Miltoduff distillery access junction (west verge)
	Lochiepots Road	Near 'Kildelton' (30m from Jct.U110E)
Mosstodloch	Balnacoul Road	Outside No 19
	Birnie Place	near no.56
	Birnie Place	At north-east side of turning circle
	Inchberry Road	Old Inchberry Road near The Penny Cottage
	Inchberry Road	Old Inchberry Road , near Toll House
	Service road from Newton Place to Mill Place	ar rear of (A96 property) "Lilac Cottage"
	Stynie Road	At junction with Mossmill Park (north side of junc)
Newmill	Hill Street	Opposite No.38
	Main Street	At Jct. B9116
Portgordon	Post Office Brae	1/2 way up brae, on north verge.
	Richmond Terrace	At north side of Station Road Jct.
	Tannachy Terrace	Grassed area beside No.9
Portknockie	Church Street	On gable end of No 2
	Harbour Road	At top of the hill
	Hill Street	Gable end of No 16 High Street
	King Edward Terrace	Opposite Junction to Westfield Drive
	Seafield Terrace	Opposite Jct. Admiralty Street
	Seaview Place	At gable of No.1
	Seaview Place	At rear of 30 Haig Street
	Seaview Place	At rear of 32 Haig Street
	Slater Crescent	On island opposite Mairs Street
	Station Road	On grass verge gable of No 2
	Union Street	On island between Victoria and Seafield Hotels
Rafford	Granary Park	At No.7
	Kirkside	On west verge, Opposite boundary of No.5/6
	Mary Croft	At No.7
Rothes	Ashville Court	At no.2
	Ben Aigan View	At 2nd Roundabout
	Ben Aigan View	At 1st Roundabout
	Ben Aigan View	Oposite No 13
	Breich Street	At Nos.11/12
	Forsyth Avenue	At T-jct.
	Green Street	Opposite No.20

THE MORAY COUNCIL
DIRECT SERVICES - ROADS MAINTENANCE
WINTER SERVICE OPERATIONAL PLAN

APPENDIX G

GRIT BINS

BURGH	STREET	LOCATION
Rothies	Land Street	Outside No 88 & 90
	Land Street	Opposite No 64
	Land Street	At junction of Spey Street
	New Street	Jct. with Burnside Street
	New Street	Opposite Burnside Street
	Provost Christie Drive	At Gable of No.49
	Provost Christie Drive	Opposite No.29
	Provost Christie Drive	Opposite No.12
	School Terrace	Corner above Breich Street
	Spey Street	Opposite No 75
Rothiemay	Mayen Road	Near Jct.B9118 (opposite gable of No.1a Anderson Drive)
	PU204 from Main Street at 'Longnadh' to hammerhead fronting 'Deveron Side'	Opposite Mill House
	Riddoch Court	At bottom of hill (near street name plate)
	Riddoch Court	At top of hill (in turning head)
Tomintoul	Main Street	At no.23a
	Smiddy Court	In parking area
	Stuart Place	Opposite Nos.4/5
Upper Dallachy	Main Road	Between The Lodge and Wyannis, on west verge
Urquhart	Beils Brae	Outside No 19
	Main Street	At the Hall (Meft Road junction)
	Station Road	At No.19 (Opp. No.18)

APPENDIX H

PLANT & EQUIPMENT

Summary of plant and equipment available:-

Front line equipment :-

19 Units, consisting of 16 haulage vehicles fitted with spreading equipment, blades or ploughs, and 3 purpose built vehicles fitted with dedicated spreading equipment, and capable of carrying blades or ploughs

3 Snow Blowers

21 Footpath Ploughs

11 Tractors / Loading Shovels

14 Pick-ups

Back-up equipment :-

26 Units, consisting of 21 haulage vehicles fitted with spreading equipment, blades or ploughs, and 5 purpose built vehicles fitted with dedicated spreading equipment, and capable of carrying blades or ploughs.

THE MORAY COUNCIL
DIRECT SERVICES - ROADS MAINTENANCE
WINTER SERVICE OPERATIONAL PLAN

APPENDIX H
East Area – Winter Maintenance Plant
(correct at 12/10/12)

<u>Plant No</u>	<u>Description</u>	<u>Operated by :-</u>	<u>P1 Route</u>	<u>Comments</u>
Aberlour (Village Officer's Garage)				
DE23	Kubota B2100 Footpath Plough	Roads		Footways - Aberlour
Buckie (Freuchny Depot)				
D049	JCB Loading Shovel	Roads		
D058	Foden 4x2 - Schmidt (6cu.m)	Roads		
D094	Daf 4x2 - Econ (6cu.m)	Roads	Buckie 1	
D098	Foden 4x2 - Econ Unibody (6cu.m)	Roads		
D101	Mercedes 4x4 - Unibody (6cu.m)	Roads	Buckie 2	
D109	Isuzu 4x2 - Schmidt (2cu.m)	Roads		Buckie Streets
DE03	Kubota B2100 Footpath Plough	Lands & Parks		Footways - Buckie Area
DE14	Kubota B2100 Footpath Plough	Lands & Parks		Footways - Cullen, Findochty, Portessie etc
R40	Ford NH Tractor with Blade & Skirper	Lands & Parks		Buckie Streets
Dufftown (Richmond Depot)				
2238	Rolba R400 Snowblower	Roads		
D001	Foden 4x4 - Econ Unibody (6cu.m)	Roads		
D008	Foden 6x4 - Romaquip (9cu.m)	Roads	Dufftown 1	
D027	Mercedes 6x6 - Schmidt Nido (9cu.m)	Roads	Dufftown 2	
D031	JCB Loading Shovel	Roads		
D035	MAN 4x4 - Econ Unibody (6cu.m)	Roads	Dufftown 3	
D064	Foden 4x2 - Schmidt (6cu.m)	Roads		
D071	Kubota Tractor with Blade & Skirper	Roads		Dufftown Streets
D079	Scania 6x6 - Econ (9cu.m)	Roads		
DE08	Kubota B2100 Footpath Plough	Roads		Footways - Dufftown
Keith (Bridge Street Depot)				
2114	Allen Mayfield Footpath Plough	Roads		Footways - Keith
2253	Rolba R400 Snowblower	Roads		
D013	Isuzu 4x2 - Schmidt (2cu.m)	Roads		Keith Streets
D025	Mercedes 4x4 - Econ (6cu.m)	Roads		
D051	JCB Loading Shovel	Roads		
D068	Scania 6x6 - Econ (9cu.m)	Roads		
D075	Daf 4x2 - Schmidt (6cu.m)	Roads		
D081	Hino 6x4 - Schmidt (9cu.m)	Roads	Keith 2	
D100	Mercedes 4x4 - Unibody (6cu.m)	Roads	Keith 1	
DE07	Kubota B2100 Footpath Plough	Roads		Footways - Keith (West) & Rothiemay
DE64	Kubota B2100 Footpath Plough	Roads		Footways - Keith
R04	Ford NH Tractor with Blade & Skirper	Lands & Parks		Keith Streets (based in Buckie)
R50	Ford NH Tractor with Snowblower [DE69] or Plough	Roads		Keith area
Tomintoul (Conglass Lane Depot)				
2236	Rolba R400 Snowblower	Roads		
D018	JCB Loading Shovel	Roads		
D095	Mercedes 6x6 - Schmidt (9cu.m)	Roads	Tomintoul 1	
D099	Mercedes 6x6 - Schmidt (9cu.m)	Roads	Tomintoul 2	
D113	Foden 6x6 - Schmidt Nido (9cu.m)	Roads		
DE18	Kubota B2100 Footpath Plough	Roads		Footways - Tomintoul area

THE MORAY COUNCIL
DIRECT SERVICES - ROADS MAINTENANCE
WINTER SERVICE OPERATIONAL PLAN

APPENDIX H
West Area – Winter Maintenance Plant
(correct at 10/10/12)

<u>Plant No</u>	<u>Description</u>	<u>Operated by :-</u>	<u>P1 Route</u>	<u>Comments</u>
Archiestown (Skateneuk Depot)				
D069	Mercedes 4x4 - Romaquip (6cu.m)	Roads	Skateneuk 1	
N/A	Hired Loading Shovel	Roads		
Dava (Dava Depot)				
D026	Foden 6x6 - Schmidt (9cu.m)	Roads	Dava 1 [Dava]	
Elgin (Ashgrove Depot)				
D002	MAN 4x2 - Econ Unibody (6cu.m)	Roads	Elgin 2	
D005	Foden 6x4 - Schmidt (9cu.m)	Roads	Elgin 1	
D042	Mercedes 4x4 - Econ Unibody (6cu.m)	Roads	Elgin 5	
D045	Daf 6x4 - Econ (9cu.m)	Roads		
D048	Mercedes 4x4 - Econ Unibody (6cu.m)	Roads	Elgin 4	
D070	Foden 4x2 - Econ Unibody (6cu.m)	Roads	Elgin 3	
D061	JCB Loading Shovel	Roads		
D073	Daf 4x2 - Econ (5cu.m)	Roads	Elgin 6	
D074	Daf 4x2 - Econ Unibody (6cu.m)	Roads		
D078	Foden 4x2 - Econ Unibody (6cu.m)	Roads		
D083	Daf 4x2 - Econ (5cu.m)	Lighting		Fochabers, Mosstodloch & Lhanbryde Streets
D086	Daf 4x2 - (6cu.m)	N/A		Workshop's spare gritter
D102	DAF 4x2 - Econ (5cu.m)	Roads		Back-up / 2nd routes
D108	Isuzu 4x2 - Schmidt (2cu.m)	Roads		Elgin, Lossiemouth, Coast & Rothes Streets
DE04	Kubota B2100 Footpath Plough	Roads		Car Parks - Elgin
DW10	Kubota B2100 Footpath Plough	Roads		Footways - Elgin (Central)
DW13	Kubota B2100 Footpath Plough	Roads		Footways - Elgin (South)
DW19	Kubota B2100 Footpath Plough	Lighting		Footways - Mosstodloch, Lhanbryde, Fochabers
DW20	Kubota B2100 Footpath Plough	Roads		Footways - Rothes, Archiestown & Dallas
DW65	Kubota B2230 Footpath Plough	Roads		Footways - Spare
Elgin (Cooper Park Depot)				
DW09	Kubota B2100 Footpath Plough	Lands & Parks		Footways - Spare
DW16	Kubota B2100 Footpath Plough	Lands & Parks		Footways - Spare
RE088	Iseki Hydro TH4330FH Footpath Plough	Lands & Parks		Footways - Elgin (NE)
RE108	Iseki Hydro TH4330FH Footpath Plough	Lands & Parks		Footways - Elgin (NW)
Forres (New Forres Quarry Depot)				
D052	MAN 4x2 - Econ Unibody (6cu.m)	Roads	Forres 1	
D065	Leyland-Daf 6x4 - Schmidt (9cu.m)	Roads	Dava 1 [NFQ]	
D117	Isuzu 4x2 - Schmidt (2cu.m)	Roads		Forres, Findhorn & Kinloss etc Streets
(NFQ)	Leith's Loading Shovel	Leith's		
Forres (Waterford Depot)				
DW21	Kubota B2100 Footpath Plough	Lands & Parks		Footways - Forres (East), Rafford & Dyke
RL12	Kubota B2100 Footpath Plough	Lands & Parks		Footways - Forres (West), Kinloss & Findhorn
Lossiemouth (Grounds Maintenance Depot)				
DE21	Kubota B2100 Footpath Plough	Roads		Footways - Lossiemouth, Hopeman, Burghead & Duffus

APPENDIX H

THE MORAY COUNCIL
DIRECT SERVICES - ROADS MAINTENANCE
WINTER SERVICE OPERATIONAL PLAN

APPENDIX I

MAX / MIN SALT STOCK LEVELS

Depot	Depot Capacity (tonnes)		Salt Levels (Min. & Max.) (tonnes)								
	In Bins	Depot Total		Sep	Oct	Nov	Dec	Jan	Feb	Mar	Apr
Elgin <small>(see notes)</small>	5,500	5,500	Max.	1,500	4,500	5,500	4,500	4,500	4,500	3,500	1500
			Min.	1,400	2,000	3,000	3,000	3,000	3,000	1,500	500
Buckie	800	1,000	Max.	250	750	1,000	1,000	1,000	1,000	600	250
			Min.	150	500	600	600	600	600	400	150
Keith & Auchinhove	2,000	2,000	Max.	1,000	1,000	2,000	2,000	2,000	2,000	1250	500
			Min.	300	600	1,000	1,000	1,000	1,000	600	300
Archiestown	0	750	Max.	200	500	750	750	750	750	400	200
			Min.	100	300	400	400	400	400	250	100
Forres	0	1,000	Max.	250	750	1,000	1,000	1,000	1,000	600	250
			Min.	150	500	600	600	600	600	400	150
Dufftown	1,000	3,700	Max.	1,000	2,000	3,700	3,700	3,700	3,700	2,000	1,000
			Min.	500	1,000	2,000	2,000	2,000	2,000	1,300	500
Tomintoul	500	1,000	Max.	300	750	1,000	1,000	1,000	1,000	600	300
			Min.	150	500	600	600	600	600	400	150
Totals :-	9,800	14,950	Max.	4,500	10,250	14,950	13,950	13,950	13,950	8,950	4,000
			Min.	2,750	5,400	8,200	8,200	8,200	8,200	4,850	1,850

Notes

1. As directed by the Roads Maintenance Manager, the maximum level at any location may be exceeded to accommodate front-end loading of salt supplies.
2. The tonnages above are based on a salt density of 1.3 tonnes / cu.m
3. Elgin Depot capacity of 5500 tonnes is achieved by filling both bays to a level approx. 900mm above the top of the bay walls.

APPENDIX J

ARRANGEMENTS WITH THIRD PARTIES

1) Police

Arrangements have been made (see Part 3 - Operational Procedures, Section 3.6) with Grampian Police in respect of the operation of the warning signs and snow gates as listed in Appendix K.

The contact details are included in Appendix N

2) Schools

In the event of snow the bus turning circle only will be cleared by Roads Maintenance personnel at the following locations.

- (i) Elgin Academy (*part of route 'Elgin 6'*)
- (ii) Elgin High School (*part of route 'Elgin 6'*)
- (iii) Lossiemouth High School (*part of route 'Elgin 3'*)
- (iv) Milne's High School (*part of route 'Buckie 1'*)
- (v) Speyside High School (*part of route 'Dufftown 3'*)
- (vi) Keith Grammar School (*part of route 'Keith 2'*)
- (vii) Forres Academy (*part of route 'Forres 1'*)
- (viii) Buckie Community High School (*on request*)

Supplies of salt and sand mixture can be delivered to schools at the onset of Winter where requested as resources permit.

This material is for use by janitorial staff around the premises and is not to be used by Roads Maintenance employees.

3) Moray Council (Other Departments)

Arrangements have been made that in the event of hazardous conditions, staff may be seconded from other Council Departments to assist with gritting, etc, at various locations.

The contact details are included in Appendix N

4) Aberdeenshire Council Cross Boundary Arrangements

A95 Keith-Glenbarry Road - Moray treat the Aberdeenshire section from the boundary to the B9022 junction as Priority 1.

A97 Banff-Aberchirder-Huntly Road - short section within Moray is done by Aberdeenshire as Priority 1.

A98 Fochabers-Cullen-Fraserburgh Road - Aberdeenshire treat from boundary to B9018 junction as Priority 1

B9002 Cabrach-Lumsden Road - section within Moray is done by Aberdeenshire as Priority 1.

B9022 Portsoy-Huntly Road - Moray treat the section from the A95 to the boundary as Priority 1.

B9115 Drummair-Turphillock-Newtack Road - short section of road within Aberdeenshire (West of Edintore) is done by Moray as Priority 1.

C8H Deveronside-Cabrach Road - section of road within Moray at Haugh of Glass is done by Aberdeenshire.

C56H Turphillock-Blairmore Road - short Moray section to B9115 is done by Aberdeenshire.

C73L Rothiemay-Garronhaugh-Bridge of Marnoch Road - short Aberdeenshire section is done by Moray.

C77H Bomakellach-Mains of Davidson Road - short Moray section to B9115 is done by Aberdeenshire

U94bH Burnside of Markie Road - section of road within Moray is done by Aberdeenshire.

APPENDIX J

ARRANGEMENTS WITH THIRD PARTIES

5) **Highland Council Cross Boundary Arrangements**

B9007 Forres-Ferness-Duthil Road - Moray treats the road, as Priority 1, for approx. 350m into Highland area so that the gritting vehicle can turn in a forestry access.

B9102 Dandaleith-Grantown Road - Highland treat approx. 1400m of road within Moray, from a forestry access east of Delnapot Farm, westwards, to the Highland boundary.

C9E Brodie-Muirside-Kintessack Road - Moray treats the road for approx. 220m into Highland area so that the gritting vehicle may turn at a junction.

C10E Bogs of Dalvey-Earlsmill-Feddan Road - Highland treat approx. 360m of road within Moray, from the junction at Earlsmill Bridge, southwards, to the Highland boundary.

C11E Darnaway-Tiliglens-Relugas Road - Moray treats the road for approx. 520m through Highland area (between boundaries near Dultulich Bridge).

U74E Cotterton Road - Moray treats the whole road, including approx. 470m in Highland area, to meet the junction with the A96(T).

U80E Whitemire Road - Moray treats the road for approx. 120m into Highland area so that the gritting vehicle may turn at a junction.

6) **BEAR Cross Boundary Arrangements**

None.

APPENDIX K

SNOW / ICE WARNING SIGNS & SNOW GATES

Location of Variable Message Signs

- | | |
|---|-------------------------------|
| A939 Nairn-Tomintoul-Ballater Road | - At B9008 junction |
| A941 Lossiemouth-Elgin-Dufftown Rhynie Road | - just south of A920 junction |

Location of Flap down Road Closed Signs

- | | |
|---|---|
| A939 Nairn-Tomintoul-Ballater Road | - At Lecht Ski Centre
- At B9008 junction
- At B9136 junction |
| A940 Forres-Grantown Road | - Forres at Balnaferry
- B9007 Junction at Logie
- Junction A940/A939 (at AA Box) |
| A941 Lossiemouth-Elgin-Dufftown Rhynie Road | - just south of A920 junction |

Location of Ice Warning Signs

- | | |
|---|-----------------------------------|
| A941 Lossiemouth-Elgin-Dufftown Rhynie Road | - At Rothes Glen
- At Bulwarks |
|---|-----------------------------------|

Location of Snow gates

- | | |
|------------------------------------|---|
| A939 Nairn-Tomintoul-Ballater Road | - At Lecht Ski Centre (South) (<i>Aberdeenshire Council</i>)
- At Lecht Ski Centre (North) (<i>Moray Council</i>)
- At Blairnamarrow (<i>Moray Council</i>)
- At Bridge of Brown (<i>Highland Council</i>) * |
| A940 Forres-Grantown Road | - At Dava (<i>Highland Council</i>) * |
| B9007 Forres-Ferness-Duthil Road | - At Dunearn (<i>Highland Council</i>) * |

* Standing Orders for the operation of Highland Council's snow gates are included in Appendix T.