



## NOTICE OF PROPOSED DISPOSAL OF LAND BOROUGH BRIGGS ROAD, ELGIN

### NOTICE

Notice is hereby given that Moray Council is considering the disposal of an area of common good land extending to 1.015ha or thereby at Borough Briggs Road, Elgin, as shown on the attached location plan. Disposal refers to the sale, lease or transfer to any other party whether or not a fee is paid.

The documents relating to this request can be viewed online at [www.moray.gov.uk/CAT](http://www.moray.gov.uk/CAT) via the [News](#) section or at the below noted locations notice boards or by contacting the Asset Management Coordinator via email [CAT@moray.gov.uk](mailto:CAT@moray.gov.uk).

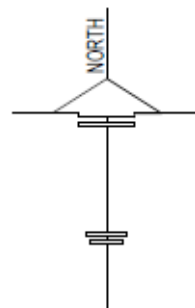
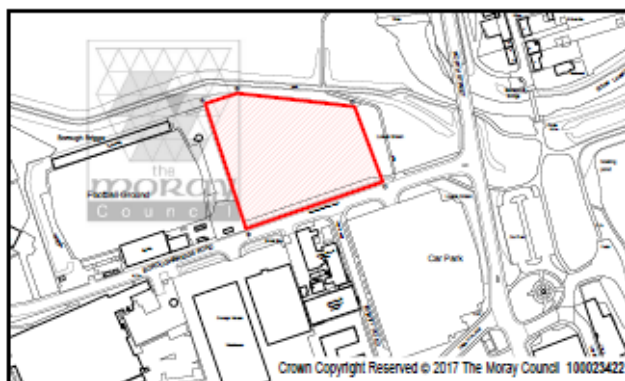
- Elgin Community Centre
- Elgin Library
- Elgin Access Point

Any representations regarding the proposed disposal of land should be submitted in writing to the Asset Management Coordinator at the address below no later than **12 Noon on 25 October 2019**. Representations should state the name and address of the person making the representation, the matters to which they relate, and the grounds on which they are made.

Written representations should be submitted to:

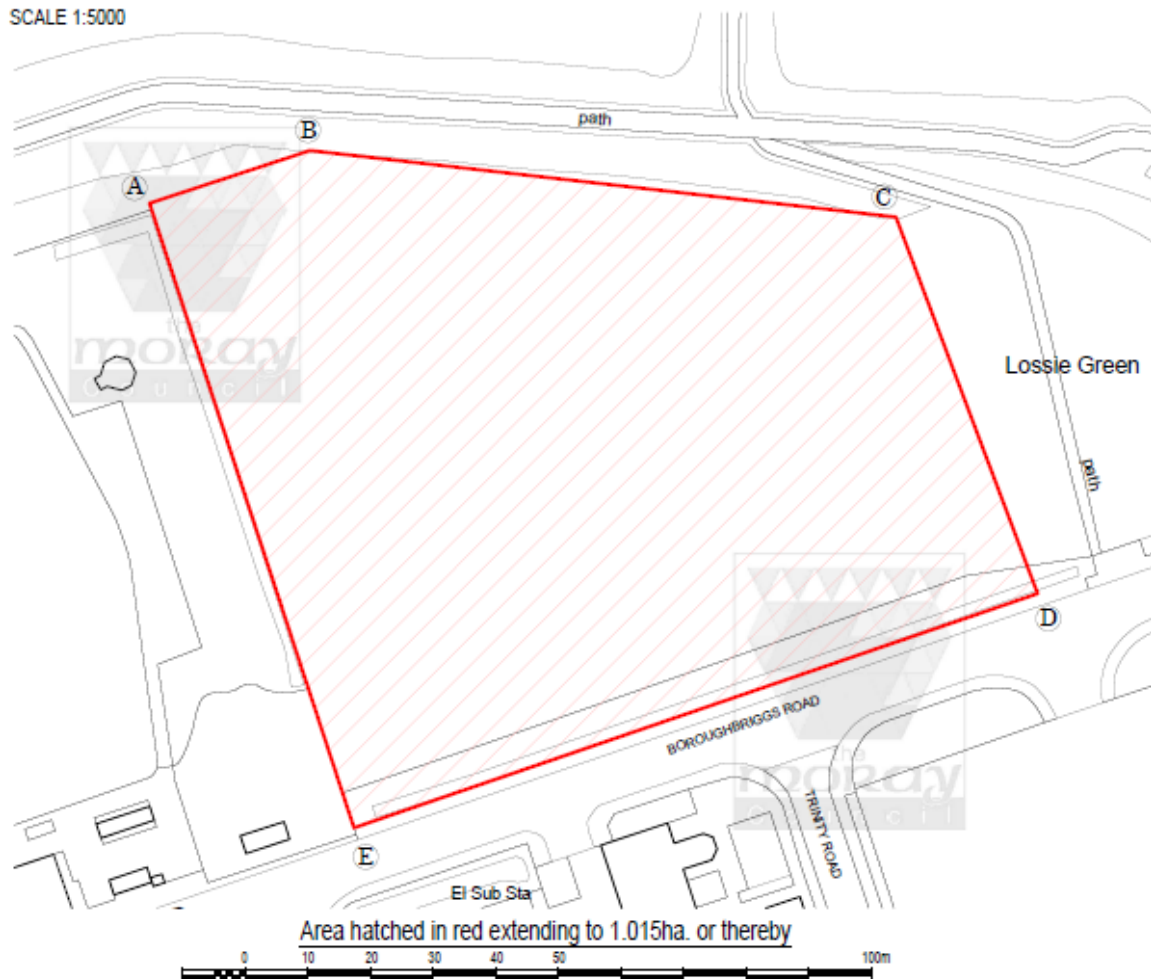
**Email:** [CAT@moray.gov.uk](mailto:CAT@moray.gov.uk)

**Post:** The Moray Council  
Asset Management Coordinator  
High Street, Elgin IV30 1BX



## LOCATION PLAN

SCALE 1:5000



Drawing title

## Lesser Borough Briggs, Borough Briggs Road, Elgin



Scale	1:1000	Date	June 2017
Drawn By	JG	Deed Pack	EL
Drawing Number	R\MC\E\204		

Housing & Property Services  
Estates

Reproduced from the Ordnance Survey map with the permission of the Controller of Her Majesty's Stationary Office Crown Copyright 2017. The Moray Council 100023422. Unauthorised reproduction infringes Crown Copyright and may lead to prosecution or civil proceedings.

The Moray Council  
Council Office, High Street, Elgin IV30 1BX  
Telephone: 01343 563281