




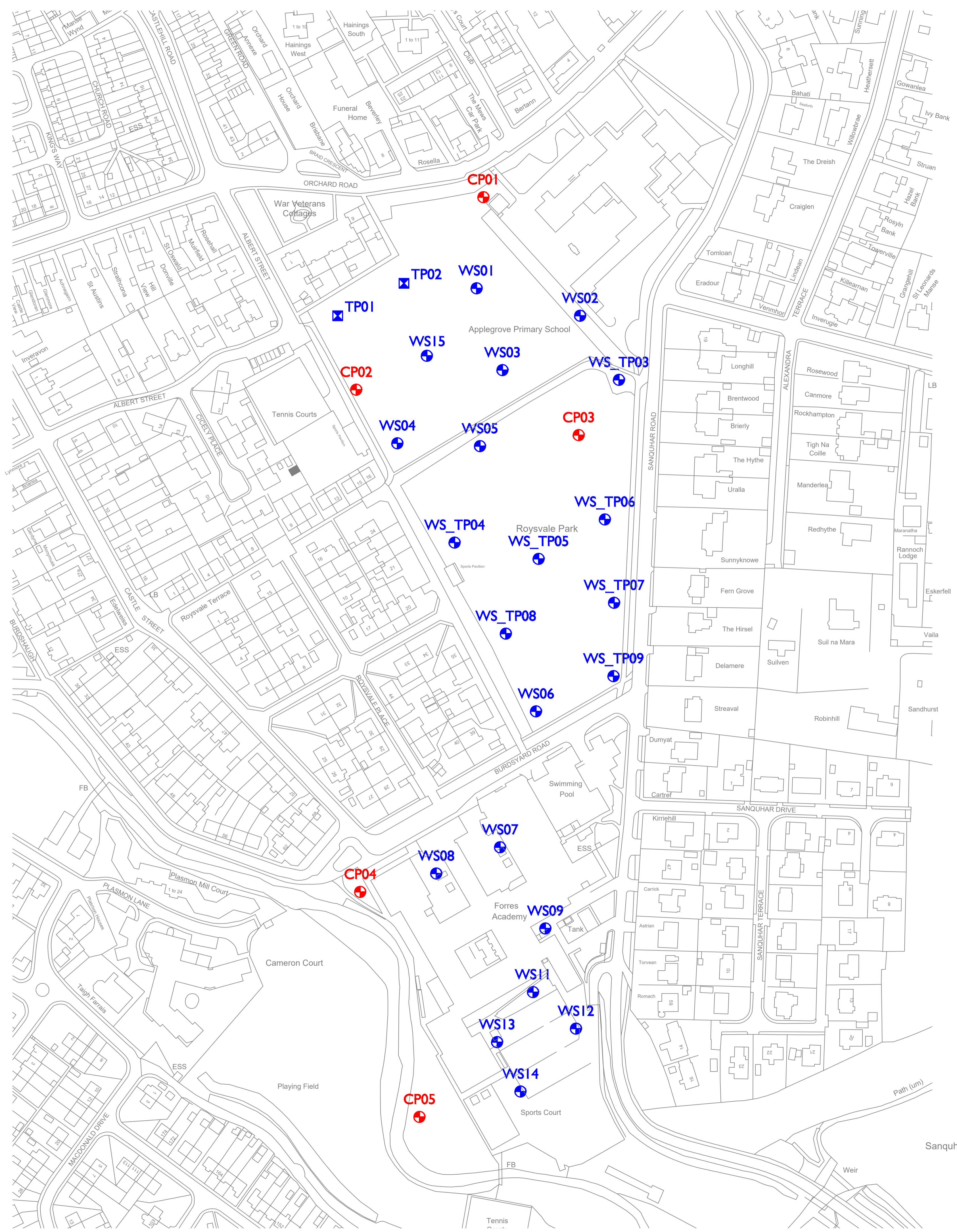
DO NOT SCALE, IF IN DOUBT ASK. DO NOT INTERROGATE DIGITAL BASE  
 THIS DRAWING IS TO BE READ IN CONJUNCTION WITH ALL RELEVANT ARCHITECT, ENGINEER AND SPECIALIST DRAWINGS AND SPECIFICATIONS.

LEGEND:

-  CABLE PERCUSSION BOREHOLE
-  MECHANICALLY EXCAVATED TRIAL PIT
-  WINDOWLESS SAMPLER BOREHOLE

POINT DATA		
POINT NUMBER	EASTING	NORTHING
CP01	303765.981	858634.493
CP02	303691.939	858522.470
CP03	303821.470	858496.041
CP04	303694.246	858230.215
CP05	303728.758	858099.265
TP01	303681.170	858565.469
TP02	303719.725	858584.336
WS_TP03	303844.911	858528.202
WS_TP04	303749.209	858433.493
WS_TP05	303798.137	858424.012
WS_TP06	303836.692	858446.964
WS_TP07	303842.075	858398.452
WS_TP08	303779.038	858380.505
WS_TP09	303841.733	858355.775
WS01	303762.029	858581.470
WS02	303822.292	858565.501
WS03	303777.089	858533.868
WS04	303764.001	858489.621
WS05	303715.880	858491.274
WS06	303796.609	858335.274

POINT DATA		
POINT NUMBER	EASTING	NORTHING
WS07	303775.678	858256.191
WS08	303738.529	858240.917
WS09	303802.043	858208.935
WS11	303794.887	858171.887
WS12	303819.872	858150.638
WS13	303773.970	858142.787
WS14	303787.573	858114.055
WS15	303733.052	858542.197



REV.	DATE	REVISION	BY	CHK.
P01	23.11.23	FIRST ISSUE.	SK	KM

Hub North Scotland Limited  
 Forres Academy  
 Burdsyard Road, Forres

Exploratory Plan



civil structural infrastructure transportation

www.goodsons.com

ABERDEEN  
 EDINBURGH  
 GLASGOW

PURPOSE OF ISSUE	
ORIGINATOR'S JOB No:	P15762
DATE CREATED: 23.11.23	SCALE: 1:1000 @A1
DRAWING No: 15762-GOO-XX-XX-DR-C-50-SK03	REV: P01