

Moray Council

Inspection/Defect Report

This report is produced from the the Council's HIAMS system and shows defects identified from inspections as well as defects and enquiries raised outside of inspections on the same Street during this period specified.

Date Range:- From 01/01/2022 To 29/02/2024

Street :- 26,302,338 - B9089 from B9013 south of Burghead to C25E crossroads, Roseisle

Enquiries Not Progressed



Enquiry Reference: R-109195

Enquiry Created: 05/07/2022 09:03:00

Item Type: Carriageway

Item Detail: Carriageway Defects

Location Description: Between Sewage Works and C25e crossroads

Comments: Unable to inspect this section of road

Enquiry Status : No Further Action



Enquiry Reference: R-109739

Enquiry Created: 01/08/2022 08:48:00

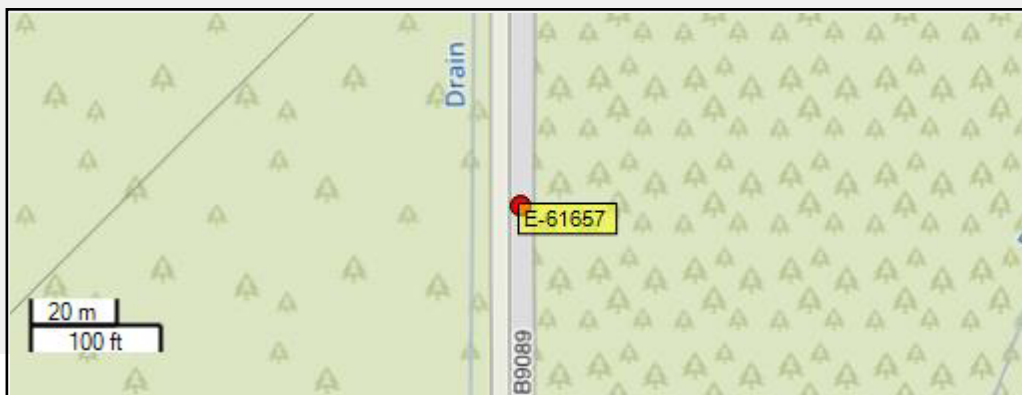
Item Type: Carriageway

Item Detail: Other Hazard

Location Description: From Sewage Works to C25e crossroads

Comments: Unable to inspect this section of road due to Scottish Water road closure

Enquiry Status : No Further Action



Enquiry Reference: E-61657

Enquiry Created: 19/12/2023 16:47:00

Item Type: Carriageway

Item Detail: Carriageway Defects

Location Description: Fault Location

Street: B9089

Town: Roseisle

Location of fault: 400m north of the crossroads at Roseisle maltings crossroads.

Map location:

Please use http://lwss.int.moray.gov.uk/form/view/ss_roadsnetworkfault/7BT6KS87?viewmode=R

Moray Council

Inspection/Defect Report

This report is produced from the the Council's HIAMS system and shows defects identified from inspections as well as defects and enquiries raised outside of inspections on the same Street during this period specified.

Date Range:- From 01/01/2022 To 29/02/2024

Street :- 26,302,338 - B9089 from B9013 south of Burghead to C25E crossroads, Roseisle

Enquiries Not Progressed

Comments: *Fault Details*

Fault Area: Road Surface

Fault Type: Pothole

Subcategory Fault Type:

Further Fault Details: B9089 Roseisle maltings to Burghead road about 100-200m north of pumping station, Big hole at roadside

Enquiry Status : *No Further Action*



Enquiry Reference: **E-61742**

Enquiry Created: 21/12/2023 14:25:00

Item Type: Carriageway

Item Detail: Carriageway Defects

Location Description: B9089, on the south bound side (down from the Burghead Thistle football ground)

Comments: Please send out claim form to [REDACTED]

Hello,

I have had to buy a new tyre because I hit a pothole in the dark. Is there a way to claim this cost from Moray Council?

The pothole was on the B9089, on the south bound side (down from the Burghead Thistle football ground). I hit it on Wednesday morning, at about 0725, in the dark. My tyre was flat on Thursday, and the wheel was inspected by GT Tyres, Forres, who explained the wheel had been damaged (but not compromising its safety), but the tyre was not repairable as the side had burst. A replacement cost me £85 today.

I'd be grateful for guidance on this situation.

Enquiry Status : *No Further Action*

Moray Council

Inspection/Defect Report

This report is produced from the the Council's HIAMS system and shows defects identified from inspections as well as defects and enquiries raised outside of inspections on the same Street during this period specified.

Date Range:- From 01/01/2022 To 29/02/2024

Street :- 26,302,338 - B9089 from B9013 south of Burghead to C25E crossroads, Roseisle

Enquiries Not Progressed



Enquiry Reference: E-61917

Enquiry Created: 05/01/2024 10:14:00

Item Type: Carriageway

Item Detail: Carriageway Defects

Location Description: Burghead Road from Roseisle Maltings

Comments: Large deep pothole on the road from roseisle maltings to Burghead, just after waste deposit place on left hand side

Enquiry Status : No Further Action



Enquiry Reference: E-62095

Enquiry Created: 10/01/2024 14:14:00

Item Type: Carriageway

Item Detail: Carriageway Defects

Location Description: Fault Location

Street: Burghead road

Town: Burghead

Location of fault: 100 metres on left coming to burghead from maltings at roseisle to burghead road just before the waste disposal at maltings crossroads.

Comments: Fault Details

Fault Area: Road Surface

Fault Type: Pothole

Subcategory Fault Type:

Further Fault Details: Deep purple in Road, if a car coming other way at same time you can't avoid it and can't see it in rain and dark

Enquiry Status : No Further Action

Moray Council

Inspection/Defect Report

This report is produced from the the Council's HIAMS system and shows defects identified from inspections as well as defects and enquiries raised outside of inspections on the same Street during this period specified.

Date Range:- From 01/01/2022 To 29/02/2024

Street :- 26,302,338 - B9089 from B9013 south of Burghead to C25E crossroads, Roseisle

Enquiries Not Progressed



Enquiry Reference: E-62812

Enquiry Created: 06/02/2024 13:51:00

Item Type: Carriageway

Item Detail: Carriageway Defects

Location Description: B9089 The pothole is on the left hand side going towards burghead passed the pumping station

Comments: Customer hit a big pothole on the road going from roseisle towards burghead, it has caused alot of damage to the wheel and th alloy looking for a claim form to be posted out. The pothole is on the left hand side going towards burghead passed the pumping station

Enquiry Status : No Further Action



Enquiry Reference: E-62851

Enquiry Created: 07/02/2024 11:48:00

Item Type: Carriageway

Item Detail: Pothole

Location Description: b9089 at roseisle

Comments: Please email claim form as hit pothole last night and burst her tyre, please email form to [REDACTED]

Enquiry Status : No Further Action



Enquiry Reference: E-62863

Enquiry Created: 07/02/2024 15:27:00

Item Type: Carriageway

Item Detail: Carriageway Defects

Location Description: Fault Location

Street: B9089

Town: Burghead

Location of fault: Heading from Burghead South, about 200m past the lay-by. On left of road heading South.

Moray Council

Inspection/Defect Report

This report is produced from the the Council's HIAMS system and shows defects identified from inspections as well as defects and enquiries raised outside of inspections on the same Street during this period specified.

Date Range:- From 01/01/2022 To 29/02/2024

Street :- 26,302,338 - B9089 from B9013 south of Burghead to C25E crossroads, Roseisle

Enquiries Not Progressed

Comments: *Fault Details*

Fault Area: Road Surface

Fault Type: Pothole

Subcategory Fault Type:

Further Fault Details: Narrow deep pothole on B9089. The sort of pothole that could easily throw a cyclist or motorcyclist off their bike.

Enquiry Status : *No Further Action*



Enquiry Reference: **E-62865**

Enquiry Created: 07/02/2024 15:56:00

Item Type: *Carriageway*

Item Detail: *Carriageway Defects*

Location Description: *travelling towards burghead from distillery*

Comments: *Fault Details*

Fault Area: Road Surface

Fault Type: Pothole

Subcategory Fault Type:

Further Fault Details: Large pothole that caused puncture necessitating tyre replacement, please send claim form

Enquiry Status : *No Further Action*



Enquiry Reference: **E-62872**

Enquiry Created: 07/02/2024 16:22:00

Item Type: *Carriageway*

Item Detail: *Carriageway Defects*

Location Description: *b9089 next to umping station*

Comments: *Please email out claim form, customer hit a pothole damaged her tyre and got a fright.*

Please email it to [REDACTED]

Enquiry Status : *No Further Action*

Moray Council

Inspection/Defect Report

This report is produced from the the Council's HIAMS system and shows defects identified from inspections as well as defects and enquiries raised outside of inspections on the same Street during this period specified.

Date Range:- From 01/01/2022 To 29/02/2024

Street :- 26,302,338 - B9089 from B9013 south of Burghead to C25E crossroads, Roseisle

Enquiries Not Progressed



Enquiry Reference: E-63008

Enquiry Created: 13/02/2024 11:42:00

Item Type: Carriageway

Item Detail: Carriageway Defects

Location Description: b9089 passed the pumping station

Comments: 13.2.24

please post out claim form asap to customers previous case ref is E-62812

Enquiry Status : No Further Action



Enquiry Reference: E-63088

Enquiry Created: 14/02/2024 15:25:00

Item Type: Carriageway

Item Detail: Carriageway Defects

Location Description: b9089

Comments: email received 06/02

Fault Details

Fault Area: Road Surface

Fault Type: Pothole

Subcategory Fault Type:

Further Fault Details: There are three large potholes caused by the rain along B9089. One just after the bend on the Burghead side. Two between the works and crossroads. Large enough to burst tyres. A few smaller ones to avoid along the straight stretch.

Enquiry Status : No Further Action

Moray Council

Inspection/Defect Report

This report is produced from the the Council's HIAMS system and shows defects identified from inspections as well as defects and enquiries raised outside of inspections on the same Street during this period specified.

Date Range:- From 01/01/2022 To 29/02/2024

Street :- 26,302,338 - B9089 from B9013 south of Burghead to C25E crossroads, Roseisle

Enquiries Not Progressed



Enquiry Reference: E-63099

Enquiry Created: 14/02/2024 15:58:00

Item Type: Carriageway

Item Detail: Carriageway Defects

Location Description: Location:

Easting/Northing: 312193/868467 (57.697415, -3.474795)

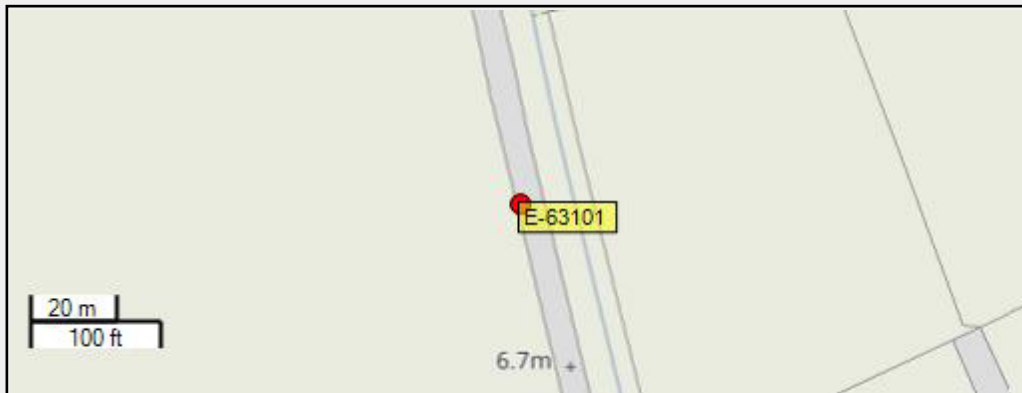
Nearest road to the pin placed on the map (automatically generated by OpenStreetMap): B9089, Burghead, Moray, Alba / Scotland, IV30 5YS, United Kingdom

Nearest postcode to the pin placed on the map (automatically generated): IV30 5YS (146m away)

Comments: email dated 6 February 2023 picked up on 14 February 2024

Potholes along the B9089, they are now of a dangerous depth with loose stones across the road. When filled with water you can't see it until you hit it!!

Enquiry Status : No Further Action



Enquiry Reference: E-63101

Enquiry Created: 15/02/2024 08:39:00

Item Type: Carriageway

Item Detail: Carriageway Defects

Location Description: Fault Location

Street: B9089

Town: Burghead

Location of fault: B9089not far from roseisle maltings,

Comments: 6.2.24

Fault Details

Fault Area: Road Surface

Fault Type: Pothole

Subcategory Fault Type:

Further Fault Details: Potholeon back road near Burghead, got dash cams that can back up if needed.

Enquiry Status : No Further Action

Moray Council

Inspection/Defect Report

This report is produced from the the Council's HIAMS system and shows defects identified from inspections as well as defects and enquiries raised outside of inspections on the same Street during this period specified.

Date Range:- From 01/01/2022 To 29/02/2024

Street :- 26,302,338 - B9089 from B9013 south of Burghead to C25E crossroads, Roseisle

Enquiries Not Progressed



Enquiry Reference: E-63331

Enquiry Created: 22/02/2024 09:04:00

Item Type: Carriageway

Item Detail: Pothole

Location Description: Fault Location

Street: St Athens road B9013

Town: Roseisle/burghead

Location of fault: Across from layby on right hand side before allotments and burghead thistle football grounds/ after allotments left hand side

Comments: 17.2.24

Fault Area: Drain Ditch

Fault Type: Damaged

Subcategory Fault Type:

Further Fault Details: Tarmac around drain damaged and leaving chunks and deep hole filled with water

Enquiry Status : No Further Action

Moray Council

Inspection/Defect Report

This report is produced from the the Council's HIAMS system and shows defects identified from inspections as well as defects and enquiries raised outside of inspections on the same Street during this period specified.

Date Range:- From 01/01/2022 To 29/02/2024

Street :- 26,302,338 - B9089 from B9013 south of Burghead to C25E crossroads, Roseisle

Enquiries Progressed



Moray Council

Inspection/Defect Report

This report is produced from the the Council's HIAMS system and shows defects identified from inspections as well as defects and enquiries raised outside of inspections on the same Street during this period specified.

Date Range:- From 01/01/2022 To 29/02/2024

Street :- 26,302,338 - B9089 from B9013 south of Burghead to C25E crossroads, Roseisle

Enquiries Progressed



Enquiry Reference: E-61939

Enquiry Created: 05/01/2024 13:41:00

Item Type: Carriageway

Item Detail: Carriageway Defects

Location Description: Street: B9089

Town: Roseisle

Location of fault: B9089 Roseisle maltings crossroads to Roseisle pumping station within 100m of the crossroads junction.

Comments: Subcategory Fault Type:

Further Fault Details: Two large pot holes within 50m of each other

Received 29/12/23

Enquiry Status : Completed

Instruction Reference: M-0135689

Instruction Created: 08/01/2024 13:54:00

Item Type: Carriageway

Item Detail: Pothole

Defect Category: P2 - 5 Working Days

Issue Date: 08/01/2024 13:54:00

Target Date: 15/01/2024 13:54:00

Completion Date: 09/01/2024 13:53:00

Current Status: Works Complete

Location Description: Street: B9089

Town: Roseisle

Location of fault: B9089 Roseisle maltings crossroads to Roseisle pumping station within 100m of the crossroads junction.

Made Safe Date: 01/01/9999 00:00:00

Description of Works: Colpatch 2 potholes approx 60mm deep

Moray Council

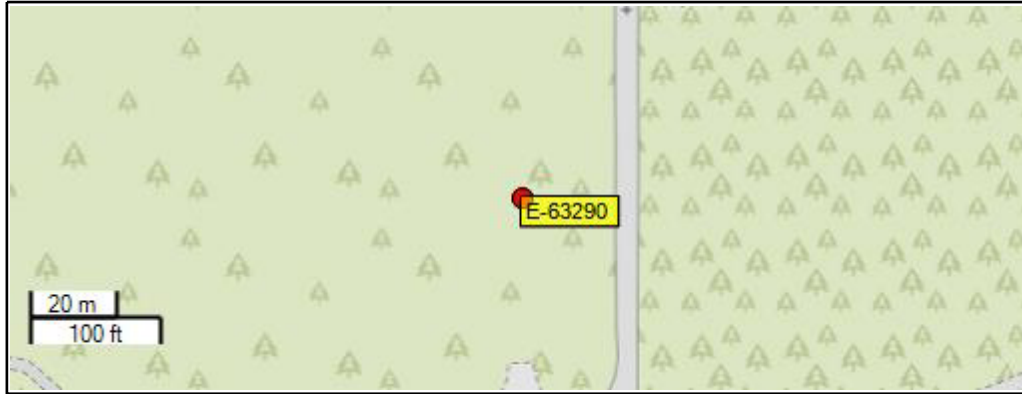
Inspection/Defect Report

This report is produced from the the Council's HIAMS system and shows defects identified from inspections as well as defects and enquiries raised outside of inspections on the same Street during this period specified.

Date Range:- From 01/01/2022 To 29/02/2024

Street :- 26,302,338 - B9089 from B9013 south of Burghead to C25E crossroads, Roseisle

Enquiries Progressed



Enquiry Reference: E-63290

Enquiry Created: 21/02/2024 09:19:00

Item Type: Traffic Sign

Item Detail: Missing

Location Description: not sure if correct sign chose on map, only 1 i could see on this road,

junction b9089 and b9013

Comments: email 14/02

Fault Area: Road Sign

Fault Type: Missing (knocked down/stolen)

Subcategory Fault Type:

Further Fault Details: Give way sign has been knocked down on the B9089 as you enter the B9013 towards Burghead

Enquiry Status : Completed

Instruction Reference: M-0138283

Instruction Created: 21/02/2024 15:26:11

Item Type: Traffic Sign

Item Detail: Install New

Defect Category: P2 - 5 Working Days

Issue Date: 21/02/2024 15:33:32

Target Date: 28/02/2024 15:33:32

Completion Date: 27/02/2024 14:33:00

Current Status: Works Complete

Location Description: Junction B9089 and B9013

Made Safe Date: 01/01/9999 00:00:00

Description of Works: The previous Give Way sign and pole have been knocked down. Replace with new 76mm pole and sign to TSRGD diagram 602 750mm class ref 2 (Give Way sign).

Mount in same location as previous one, mounting height 1.8 metres clear of ground.

Remove old damaged pole and sign to tip.

Moray Council

Inspection/Defect Report

This report is produced from the the Council's HIAMS system and shows defects identified from inspections as well as defects and enquiries raised outside of inspections on the same Street during this period specified.

Date Range:- From 01/01/2022 To 29/02/2024

Street :- 26,302,338 - B9089 from B9013 south of Burghead to C25E crossroads, Roseisle

Enquiries Progressed

Moray Council

Inspection/Defect Report

This report is produced from the the Council's HIAMS system and shows defects identified from inspections as well as defects and enquiries raised outside of inspections on the same Street during this period specified.

Date Range:- From 01/01/2022 To 29/02/2024

Street :- 26,302,338 - B9089 from B9013 south of Burghead to C25E crossroads, Roseisle

Reactive Defects



Moray Council

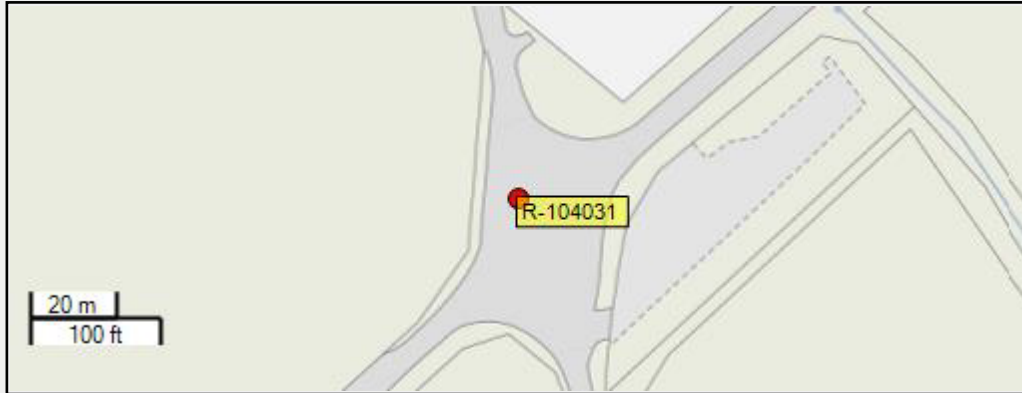
Inspection/Defect Report

This report is produced from the the Council's HIAMS system and shows defects identified from inspections as well as defects and enquiries raised outside of inspections on the same Street during this period specified.

Date Range:- From 01/01/2022 To 29/02/2024

Street :- 26,302,338 - B9089 from B9013 south of Burghead to C25E crossroads, Roseisle

Reactive Defects



Instruction Reference: R-104031

Instruction Created: 06/01/2022 14:58:49

Item Type: Carriageway

Item Detail: Pothole

Defect Category: P1 - 3 Working Days - Priority 1

Issued Date: 06/01/2022 15:00

Target Date: 10/01/2022 16:00

Completion Date: 07/01/2022 12:55

Current Status : Works Complete

Location Description: Down joint in asphalt 10mtrs from C25e crossroads

Made Safe Date: 01/01/9999 00:00:00

Description of Works: Colpatch pothole at the above location



Instruction Reference: M-0129925

Instruction Created: 01/06/2023 08:29:04

Item Type: Carriageway

Item Detail: Edge Strengthening

Defect Category: Programmed Work - End of Financial Year

Issued Date: 05/06/2023 15:19

Target Date: 01/01/9999 00:00

Completion Date: 21/03/2024 14:50

Current Status : Payment Notification

Location Description: Just north of C25E (Wards cross-roads)
(at 3 No locations)

Made Safe Date: 01/01/9999 00:00:00

Description of Works: 2023/24 Capital Resurfacing Scheme
(Edge strengthening / patching)

Carry out edge strengthening / patching as per attached Bill of Quantities - 220m2 total area

Note

- Attached Location plan, photos and PU plans refer

- Consider doing this work in conjunction with proposed drainage improvement at 'Laighe ne Greine'
(see separate w/o)

Moray Council

Inspection/Defect Report

This report is produced from the the Council's HIAMS system and shows defects identified from inspections as well as defects and enquiries raised outside of inspections on the same Street during this period specified.

Date Range:- From 01/01/2022 To 29/02/2024

Street :- 26,302,338 - B9089 from B9013 south of Burghead to C25E crossroads, Roseisle

Reactive Defects



Instruction Reference: *M-0135212*
Instruction Created: 12/12/2023 13:42:00

Item Type: *Carriageway*

Item Detail: *Pothole*

Defect Category: *P2 - 5 Working Days*

Issued Date: 12/12/2023 13:42

Target Date: 19/12/2023 13:42

Completion Date: 14/12/2023 15:03

Current Status : *Works Complete*

Location Description: *60mtrs before ston3 pillar at forestry access on southbound side*

Made Safe Date: 01/01/9999 00:00:00

Description of Works: *Colpatch 1 pothole*



Instruction Reference: *M-0135213*
Instruction Created: 12/12/2023 13:45:00

Item Type: *Carriageway*

Item Detail: *Carriageway Defects*

Defect Category: *P3 - 30 working days*

Issued Date: 12/12/2023 13:45

Target Date: 30/01/2024 13:45

Completion Date: 16/02/2024 12:17

Current Status : *Payment Notification*

Location Description: *60mtrs before stone pillar at forestry access on southbound side*

Made Safe Date: 01/01/9999 00:00:00

Description of Works: *Hot tat edge patch required 8mtrs x 1mtr x 100mm*

Moray Council

Inspection/Defect Report

This report is produced from the the Council's HIAMS system and shows defects identified from inspections as well as defects and enquiries raised outside of inspections on the same Street during this period specified.

Date Range:- From 01/01/2022 To 29/02/2024

Street :- 26,302,338 - B9089 from B9013 south of Burghead to C25E crossroads, Roseisle

Reactive Defects



Instruction Reference: *M-0135214*
Instruction Created: 12/12/2023 13:48:00
Item Type: *Carriageway*
Item Detail: *Pothole*
Defect Category: *P3 - 30 working days*
Issued Date: 12/12/2023 13:48
Target Date: 30/01/2024 13:48
Completion Date: 03/01/2024 10:34
Current Status : *Works Complete*
Location Description: *170mtrs after water treatment plant on northbound side*
Made Safe Date: 01/01/9999 00:00:00
Description of Works: *E&C 1 pothole*



Instruction Reference: *M-0135215*
Instruction Created: 12/12/2023 13:50:00
Item Type: *Carriageway*
Item Detail: *Pothole*
Defect Category: *P3 - 30 working days*
Issued Date: 12/12/2023 13:50
Target Date: 30/01/2024 13:50
Completion Date: 03/01/2024 10:29
Current Status : *Works Complete*
Location Description: *Beside Laighe Ne Greine on southbound side*
Made Safe Date: 01/01/9999 00:00:00
Description of Works: *E&C 1 pothole*

Moray Council

Inspection/Defect Report

This report is produced from the the Council's HIAMS system and shows defects identified from inspections as well as defects and enquiries raised outside of inspections on the same Street during this period specified.

Date Range:- From 01/01/2022 To 29/02/2024

Street :- 26,302,338 - B9089 from B9013 south of Burghead to C25E crossroads, Roseisle

Reactive Defects



Instruction Reference: M-0136010

Instruction Created: 12/01/2024 14:33:15

Item Type: Drainage

Item Detail: Drainage Improvement

Defect Category: Programmed Work - End of Financial Year

Issued Date: 12/01/2024 15:00

Target Date: 01/01/9999 00:00

Completion Date: 15/03/2024 09:08

Current Status : Works Complete

Location Description: 60m north of C25E Wards cross-roads
(At Laighe Ne Greine / The Pines)

Made Safe Date: 01/01/9999 00:00:00

Description of Works: 2023/24 Capital Drainage and Other Works Scheme
(ponding problem)

As per attached Sketch Plan and Bill of Quantities -

- Install Type G1 gully - 1 No

- 150mm Type Z (concrete surround) carrier pipe to near-by existing ditch = 38m

- Reinstate carriageway surfacing 140mm thick (100mm AC 32mm agg & 40mm HRA 50/10)=
20m²

Note -

Attached Sketch Plan , B of Q, PU plans and photos refer.

Gary will mark on site.

Works to be done in conjunction with near-by patching works (M-0129925)



Instruction Reference: M-0136392

Instruction Created: 23/01/2024 11:43:00

Item Type: Carriageway

Item Detail: Pothole

Defect Category: P2 - 5 Working Days

Issued Date: 23/01/2024 11:43

Target Date: 30/01/2024 11:43

Completion Date: 24/01/2024 14:52

Current Status : Works Complete

Location Description: Along old joint line which has opened up on entrance side of B9089 junction

Made Safe Date: 01/01/9999 00:00:00

Moray Council

Inspection/Defect Report

This report is produced from the the Council's HIAMS system and shows defects identified from inspections as well as defects and enquiries raised outside of inspections on the same Street during this period specified.

Date Range:- From 01/01/2022 To 29/02/2024

Street :- 26,302,338 - B9089 from B9013 south of Burghead to C25E crossroads, Roseisle

Reactive Defects



Description of Works: Colpatch 2 potholes approx 70mm deep

Instruction Reference: M-0136473

Instruction Created: 24/01/2024 14:42:00

Item Type: Carriageway

Item Detail: Pothole

Defect Category: P2 - 5 Working Days

Issued Date: 24/01/2024 14:42

Target Date: 31/01/2024 14:42

Completion Date: 25/01/2024 12:00

Current Status : Works Complete

Location Description: 180mtrs after unofficial lay by after Burghead football club on southbound side

Made Safe Date: 01/01/9999 00:00:00

Description of Works: Colpatch 1 pothole approx 70mm deep



Instruction Reference: M-0136474

Instruction Created: 24/01/2024 14:44:00

Item Type: Carriageway

Item Detail: Pothole

Defect Category: P2 - 5 Working Days

Issued Date: 24/01/2024 14:44

Target Date: 31/01/2024 14:44

Completion Date: 25/01/2024 11:45

Current Status : Works Complete

Location Description: 60mtrs before stone pillar at forestry access on southbound side

Made Safe Date: 01/01/9999 00:00:00

Description of Works: Colpatch 1 pothole approx 70mm deep

Moray Council

Inspection/Defect Report

This report is produced from the the Council's HIAMS system and shows defects identified from inspections as well as defects and enquiries raised outside of inspections on the same Street during this period specified.

Date Range:- From 01/01/2022 To 29/02/2024

Street :- 26,302,338 - B9089 from B9013 south of Burghead to C25E crossroads, Roseisle

Reactive Defects



Instruction Reference: M-0137215

Instruction Created: 07/02/2024 15:10:00

Item Type: Carriageway

Item Detail: Pothole

Defect Category: P2 - 5 Working Days

Issued Date: 07/02/2024 15:10

Target Date: 14/02/2024 15:10

Completion Date: 08/02/2024 08:52

Current Status : Works Complete

Location Description: 90mtrs after B9013 junction on southbound side

Made Safe Date: 01/01/9999 00:00:00

Description of Works: Colpatch 1 pothole approx 80mm deep

Moray Council

Inspection/Defect Report

This report is produced from the the Council's HIAMS system and shows defects identified from inspections as well as defects and enquiries raised outside of inspections on the same Street during this period specified.

Date Range:- From 01/01/2022 To 29/02/2024

Street :- 26,302,338 - B9089 from B9013 south of Burghead to C25E crossroads, Roseisle

Inspection Defects

Safety Inspection Area W02 - 01 (Jan) on the 10th of January 2022

Survey Method: *Driven (Rural) / Walked (Urban)*

Defects: *No Defects Recorded*

Safety Inspection Area W02 - 02 (Feb) on the 1st of February 2022

Survey Method: *Driven (Rural) / Walked (Urban)*

Defects: *No Defects Recorded*

Moray Council

Inspection/Defect Report

This report is produced from the the Council's HIAMS system and shows defects identified from inspections as well as defects and enquiries raised outside of inspections on the same Street during this period specified.

Date Range:- From 01/01/2022 To 29/02/2024

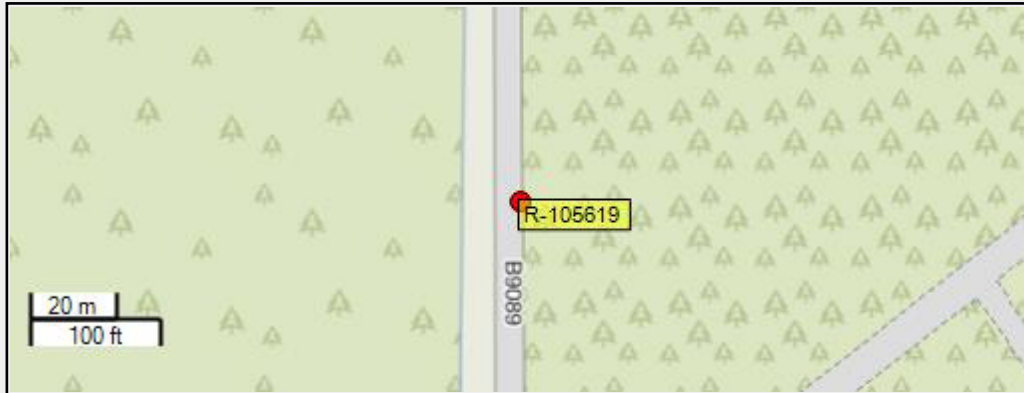
Street :- 26,302,338 - B9089 from B9013 south of Burghead to C25E crossroads, Roseisle

Inspection Defects

Safety Inspection Area W02 - 03 (Mar) on the 2nd of March 2022

Survey Method: *Driven (Rural) / Walked (Urban)*

Defects: *Defect(s) Recorded*



Instruction Reference: *R-105619*

Instruction Created: *02/03/2022 09:18:00*

Item Type: *Carriageway*

Item Detail: *Pothole*

Defect Category: *P2 - 28 Calendar Days*

Issued Date: *02/03/2022 09:18*

Target Date: *29/03/2022 16:00*

Completion Date: *10/03/2022 16:00*

Current Status : *Works Complete*

Location Description: *620mtrs after unofficial layby after Burghead football ground 1 edge pothole on southbound side*

Made Safe Date: *01/01/9999 00:00:00*

Description of Works: *Colpatch edge pothole*



Instruction Reference: *R-105620*

Instruction Created: *02/03/2022 09:19:00*

Item Type: *Carriageway*

Item Detail: *Pothole*

Defect Category: *P2 - 28 Calendar Days*

Issued Date: *02/03/2022 09:19*

Target Date: *29/03/2022 16:00*

Completion Date: *10/03/2022 16:00*

Current Status : *Works Complete*

Location Description: *660mtrs aftrr unofficial layby after Burghead football ground 1 edge pothole on southbound side*

Made Safe Date: *01/01/9999 00:00:00*

Description of Works: *Colpatch edge pothole*

Moray Council

Inspection/Defect Report

This report is produced from the the Council's HIAMS system and shows defects identified from inspections as well as defects and enquiries raised outside of inspections on the same Street during this period specified.

Date Range:- From 01/01/2022 To 29/02/2024

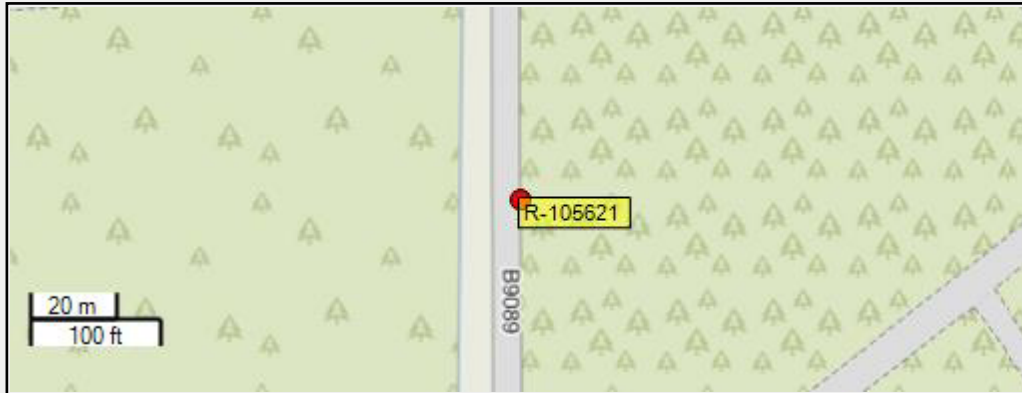
Street :- 26,302,338 - B9089 from B9013 south of Burghead to C25E crossroads, Roseisle

Inspection Defects

Safety Inspection Area W02 - 03 (Mar) on the 2nd of March 2022

Survey Method: *Driven (Rural) / Walked (Urban)*

Defects: *Defect(s) Recorded*



Instruction Reference: *R-105621*

Instruction Created: *02/03/2022 09:21:00*

Item Type: *Verge*

Item Detail: *Over-run damage*

Defect Category: *P2 - 28 Calendar Days*

Issued Date: *02/03/2022 09:21*

Target Date: *29/03/2022 16:00*

Completion Date: *04/03/2022 16:00*

Current Status : *Works Complete*

Location Description: *610mtrs after unofficial layby after Burghead football ground on southbound side*

Made Safe Date: *01/01/9999 00:00:00*

Description of Works: *Pull back verge to road edge approx 40mtrs*



Instruction Reference: *R-105622*

Instruction Created: *02/03/2022 09:25:00*

Item Type: *Carriageway*

Item Detail: *Pothole*

Defect Category: *P2 - 28 Calendar Days*

Issued Date: *02/03/2022 09:25*

Target Date: *29/03/2022 16:00*

Completion Date: *10/03/2022 16:00*

Current Status : *Works Complete*

Location Description: *150mtrs after water Treatment plant 1 edge pothole on northbound side*

Made Safe Date: *01/01/9999 00:00:00*

Description of Works: *E&C edge pothole*

Moray Council

Inspection/Defect Report

This report is produced from the the Council's HIAMS system and shows defects identified from inspections as well as defects and enquiries raised outside of inspections on the same Street during this period specified.

Date Range:- From 01/01/2022 To 29/02/2024

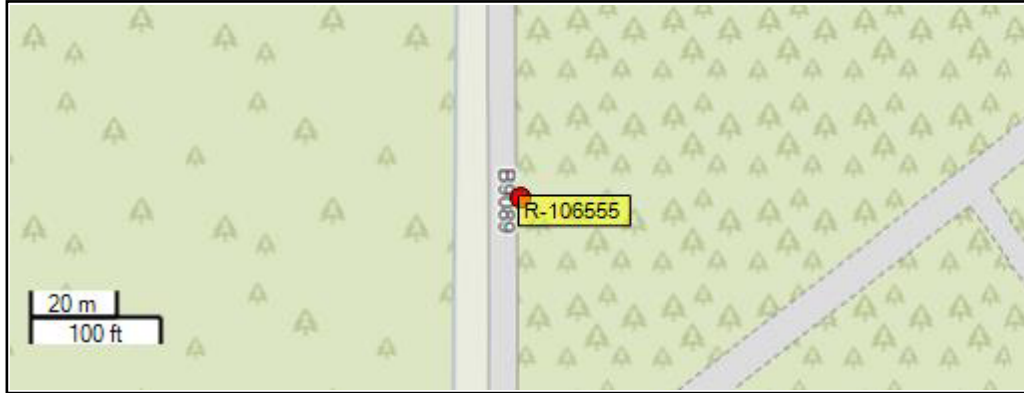
Street :- 26,302,338 - B9089 from B9013 south of Burghead to C25E crossroads, Roseisle

Inspection Defects

Safety Inspection Area W02 - 04 (Apr) on the 4th of April 2022

Survey Method: *Driven (Rural) / Walked (Urban)*

Defects: *Defect(s) Recorded*



Instruction Reference: *R-106555*

Instruction Created: *04/04/2022 10:05:00*

Item Type: *Verge*

Item Detail: *Over-run damage*

Defect Category: *P4 - 40 working days*

Issued Date: *11/04/2022 07:44*

Target Date: *03/06/2022 16:00*

Completion Date: *13/04/2022 16:00*

Current Status : *Works Complete*

Location Description: *600mtrs after unofficial layby after Burghead football ground on southbound side*

Made Safe Date: *01/01/9999 00:00:00*

Description of Works: *Pull back verge to road edge*



Instruction Reference: *R-106556*

Instruction Created: *04/04/2022 10:08:00*

Item Type: *Verge*

Item Detail: *Over-run damage*

Defect Category: *P4 - 40 working days*

Issued Date: *11/04/2022 07:44*

Target Date: *03/06/2022 16:00*

Completion Date: *13/04/2022 16:00*

Current Status : *Works Complete*

Location Description: *70mtrs before forestry access where stone pillar is on southbound side*

Made Safe Date: *01/01/9999 00:00:00*

Description of Works: *Pull back verge to road edge*

Moray Council

Inspection/Defect Report

This report is produced from the the Council's HIAMS system and shows defects identified from inspections as well as defects and enquiries raised outside of inspections on the same Street during this period specified.

Date Range:- From 01/01/2022 To 29/02/2024

Street :- 26,302,338 - B9089 from B9013 south of Burghead to C25E crossroads, Roseisle

Inspection Defects

Safety Inspection Area W02 - 05 (May) on the 3rd of May 2022

Survey Method: *Driven (Rural) / Walked (Urban)*

Defects: *No Defects Recorded*

Moray Council

Inspection/Defect Report

This report is produced from the the Council's HIAMS system and shows defects identified from inspections as well as defects and enquiries raised outside of inspections on the same Street during this period specified.

Date Range:- From 01/01/2022 To 29/02/2024

Street :- 26,302,338 - B9089 from B9013 south of Burghead to C25E crossroads, Roseisle

Inspection Defects

Safety Inspection Area W02 - 06 (Jun) on the 1st of June 2022

Survey Method: Driven (Rural) / Walked (Urban)

Defects: Defect(s) Recorded



Instruction Reference: R-108179

Instruction Created: 01/06/2022 10:24:00

Item Type: Carriageway

Item Detail: Pothole

Defect Category: P4 - 40 working days

Issued Date: 30/06/2022 11:35

Target Date: 24/08/2022 16:00

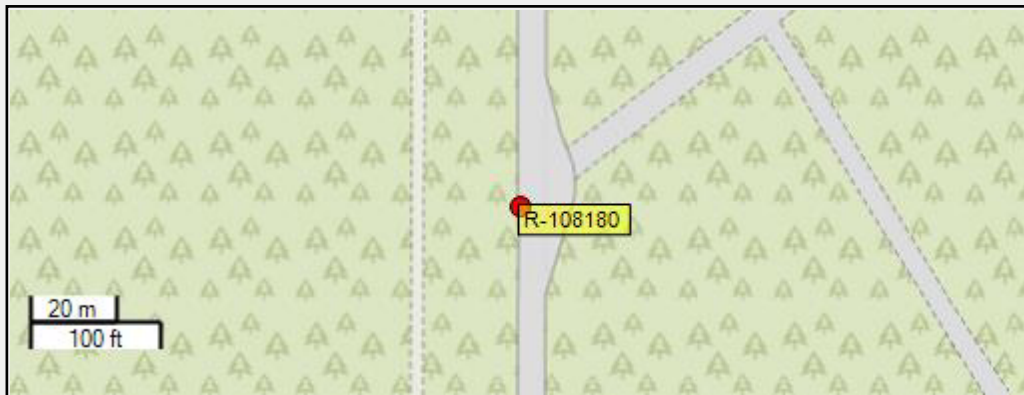
Completion Date: 13/07/2022 16:00

Current Status : Works Complete

Location Description: 80mtrs after B9013 junction , 1 edge pothole on southbound side

Made Safe Date: 01/01/9999 00:00:00

Description of Works: E&C edge pothole



Instruction Reference: R-108180

Instruction Created: 01/06/2022 10:26:00

Item Type: Carriageway

Item Detail: Pothole

Defect Category: P4 - 40 working days

Issued Date: 30/06/2022 11:35

Target Date: 24/08/2022 16:00

Completion Date: 13/07/2022 16:00

Current Status : Works Complete

Location Description: Opposite unofficial layby after Burghead football club 1 edge pothole on northbound side

Made Safe Date: 01/01/9999 00:00:00

Description of Works: E&C edge pothole

Moray Council

Inspection/Defect Report

This report is produced from the the Council's HIAMS system and shows defects identified from inspections as well as defects and enquiries raised outside of inspections on the same Street during this period specified.

Date Range:- From 01/01/2022 To 29/02/2024

Street :- 26,302,338 - B9089 from B9013 south of Burghead to C25E crossroads, Roseisle

Inspection Defects

Safety Inspection Area W02 - 07 (Jul) on the 5th of July 2022

Survey Method: *Driven (Rural) / Walked (Urban)*

Defects: *No Defects Recorded*

Safety Inspection Area W02 - 08 (Aug) on the 1st of August 2022

Survey Method: *Driven (Rural) / Walked (Urban)*

Defects: *Defect(s) Recorded*



Instruction Reference: *R-109738*

Instruction Created: *01/08/2022 08:44:00*

Item Type: *Carriageway*

Item Detail: *Pothole*

Defect Category: *P4 - 40 working days*

Issued Date: *12/08/2022 10:42*

Target Date: *07/10/2022 16:00*

Completion Date: *24/08/2022 16:00*

Current Status : *Works Complete*

Location Description: *20mtrs before gated forestry access at stone pillar 1 edge pothole on southbound side*

Made Safe Date: *01/01/9999 00:00:00*

Description of Works: *E&C edge pothole*

Moray Council

Inspection/Defect Report

This report is produced from the the Council's HIAMS system and shows defects identified from inspections as well as defects and enquiries raised outside of inspections on the same Street during this period specified.

Date Range:- From 01/01/2022 To 29/02/2024

Street :- 26,302,338 - B9089 from B9013 south of Burghead to C25E crossroads, Roseisle

Inspection Defects

Safety Inspection Area W02 - 09 (Sep) on the 1st of September 2022

Survey Method: *Driven (Rural) / Walked (Urban)*

Defects: *Defect(s) Recorded*



Instruction Reference: *R-110479*

Instruction Created: *01/09/2022 09:56:00*

Item Type: *Carriageway*

Item Detail: *Pothole*

Defect Category: *P4 - 40 working days*

Issued Date: *27/09/2022 12:58*

Target Date: *21/11/2022 16:00*

Completion Date: *04/11/2022 16:00*

Current Status : *Works Complete*

Location Description: *80mtrs after B9013 junction 2 potholes on southbound side*

Made Safe Date: *01/01/9999 00:00:00*

Description of Works: *E&C Potholes*



Instruction Reference: *R-110480*

Instruction Created: *01/09/2022 10:01:00*

Item Type: *Carriageway*

Item Detail: *Pothole*

Defect Category: *P4 - 40 working days*

Issued Date: *27/09/2022 12:58*

Target Date: *21/11/2022 16:00*

Completion Date: *04/11/2022 16:00*

Current Status : *Works Complete*

Location Description: *10mtrs before gated forestry access at stone pillar 1 pothole on southbound side*

Made Safe Date: *01/01/9999 00:00:00*

Description of Works: *E&C edge pothole*

Moray Council

Inspection/Defect Report

This report is produced from the the Council's HIAMS system and shows defects identified from inspections as well as defects and enquiries raised outside of inspections on the same Street during this period specified.

Date Range:- From 01/01/2022 To 29/02/2024

Street :- 26,302,338 - B9089 from B9013 south of Burghead to C25E crossroads, Roseisle

Inspection Defects

Safety Inspection Area W02 - 10 (Oct) on the 6th of October 2022

Survey Method: *Driven (Rural) / Walked (Urban)*

Defects: *No Defects Recorded*

Safety Inspection Area W02 - 11 (Nov) on the 1st of November 2022

Survey Method: *Driven (Rural) / Walked (Urban)*

Defects: *No Defects Recorded*

Moray Council

Inspection/Defect Report

This report is produced from the the Council's HIAMS system and shows defects identified from inspections as well as defects and enquiries raised outside of inspections on the same Street during this period specified.

Date Range:- From 01/01/2022 To 29/02/2024

Street :- 26,302,338 - B9089 from B9013 south of Burghead to C25E crossroads, Roseisle

Inspection Defects

Safety Inspection Area W02 - 12 (Dec) on the 1st of December 2022

Survey Method: *Driven (Rural) / Walked (Urban)*

Defects: *Defect(s) Recorded*



Instruction Reference: *R-112394*

Instruction Created: *01/12/2022 09:17:00*

Item Type: *Carriageway*

Item Detail: *Pothole*

Defect Category: *P3 - 30 working days*

Issued Date: *01/12/2022 09:17*

Target Date: *18/01/2023 16:00*

Completion Date: *06/12/2022 16:00*

Current Status : *Works Complete*

Location Description: *At end of unofficial layby after Burghead football ground on southbound side*

Made Safe Date: *01/01/9999 00:00:00*

Description of Works: *E&C 1 edge pothole*



Instruction Reference: *R-112395*

Instruction Created: *01/12/2022 09:20:00*

Item Type: *Carriageway*

Item Detail: *Pothole*

Defect Category: *P3 - 30 working days*

Issued Date: *01/12/2022 09:20*

Target Date: *18/01/2023 16:00*

Completion Date: *06/12/2022 16:00*

Current Status : *Works Complete*

Location Description: *600mtrs after unofficial layby after Burghead football ground on southbound side*

Made Safe Date: *01/01/9999 00:00:00*

Description of Works: *E&C 1 edge pothole*

Moray Council

Inspection/Defect Report

This report is produced from the the Council's HIAMS system and shows defects identified from inspections as well as defects and enquiries raised outside of inspections on the same Street during this period specified.

Date Range:- From 01/01/2022 To 29/02/2024

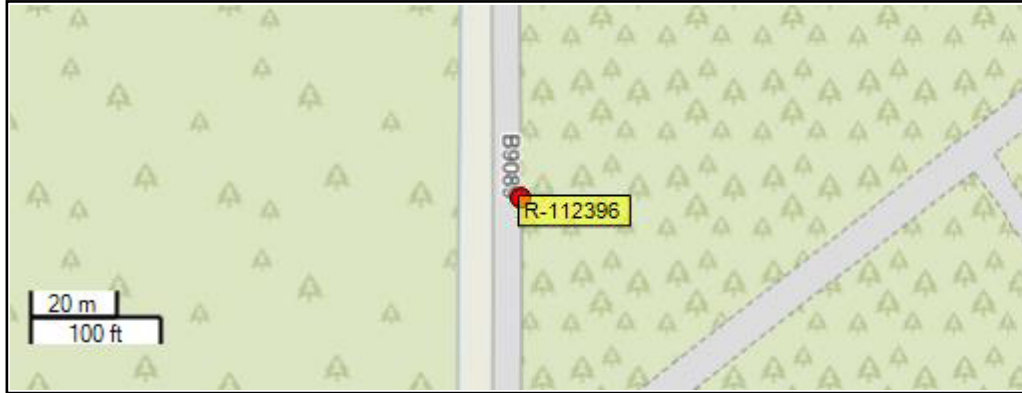
Street :- 26,302,338 - B9089 from B9013 south of Burghead to C25E crossroads, Roseisle

Inspection Defects

Safety Inspection Area W02 - 12 (Dec) on the 1st of December 2022

Survey Method: *Driven (Rural) / Walked (Urban)*

Defects: *Defect(s) Recorded*



Instruction Reference: *R-112396*

Instruction Created: *01/12/2022 09:22:00*

Item Type: *Verge*

Item Detail: *Over-run damage*

Defect Category: *P3 - 30 working days*

Issued Date: *01/12/2022 09:22*

Target Date: *18/01/2023 16:00*

Completion Date: *12/12/2022 16:00*

Current Status : *Works Complete*

Location Description: *600mtrs after unofficial layby after Burghead football ground on southbound side*

Made Safe Date: *01/01/9999 00:00:00*

Description of Works: *Pull back verge to road edge approx 20mtrs*



Instruction Reference: *R-112397*

Instruction Created: *01/12/2022 09:26:00*

Item Type: *Carriageway*

Item Detail: *Pothole*

Defect Category: *P3 - 30 working days*

Issued Date: *01/12/2022 09:26*

Target Date: *18/01/2023 16:00*

Completion Date: *06/12/2022 16:00*

Current Status : *Works Complete*

Location Description: *200mtrs after sewage works on northbound side*

Made Safe Date: *01/01/9999 00:00:00*

Description of Works: *E&C 1 Pothole*

Moray Council

Inspection/Defect Report

This report is produced from the the Council's HIAMS system and shows defects identified from inspections as well as defects and enquiries raised outside of inspections on the same Street during this period specified.

Date Range:- From 01/01/2022 To 29/02/2024

Street :- 26,302,338 - B9089 from B9013 south of Burghead to C25E crossroads, Roseisle

Inspection Defects

Safety Inspection Area W02 - 12 (Dec) on the 1st of December 2022

Survey Method: *Driven (Rural) / Walked (Urban)*

Defects: *Defect(s) Recorded*



Instruction Reference: *R-112398*

Instruction Created: *01/12/2022 09:28:00*

Item Type: *Carriageway*

Item Detail: *Pothole*

Defect Category: *P3 - 30 working days*

Issued Date: *01/12/2022 09:28*

Target Date: *18/01/2023 16:00*

Completion Date: *06/12/2022 16:00*

Current Status : *Works Complete*

Location Description: *20mtrs before property called Laighe Ne Greine on southbound side*

Made Safe Date: *01/01/9999 00:00:00*

Description of Works: *E&C 1 Pothole*

Moray Council

Inspection/Defect Report

This report is produced from the the Council's HIAMS system and shows defects identified from inspections as well as defects and enquiries raised outside of inspections on the same Street during this period specified.

Date Range:- From 01/01/2022 To 29/02/2024

Street :- 26,302,338 - B9089 from B9013 south of Burghead to C25E crossroads, Roseisle

Inspection Defects

Safety Inspection Area W02 - 01 (Jan) on the 10th of January 2023

Survey Method: *Driven (Rural) / Walked (Urban)*

Defects: *Defect(s) Recorded*



Instruction Reference: *R-113470*

Instruction Created: *10/01/2023 09:43:00*

Item Type: *Carriageway*

Item Detail: *Pothole*

Defect Category: *P3 - 30 working days*

Issued Date: *10/01/2023 09:43*

Target Date: *20/02/2023 16:00*

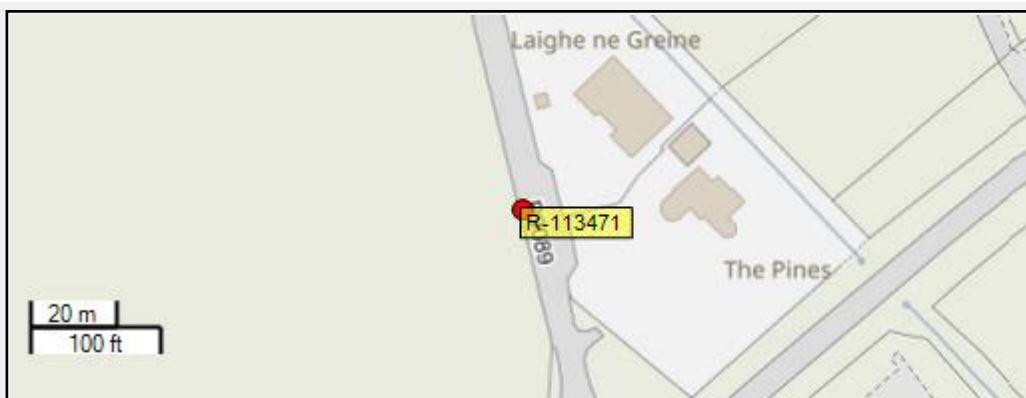
Completion Date: *24/01/2023 16:00*

Current Status : *Works Complete*

Location Description: *20mtrs before Laighe ne Greine driveway access on southbound side*

Made Safe Date: *01/01/9999 00:00:00*

Description of Works: *E&C 1 Pothole*



Instruction Reference: *R-113471*

Instruction Created: *10/01/2023 09:46:00*

Item Type: *Carriageway*

Item Detail: *Pothole*

Defect Category: *P3 - 30 working days*

Issued Date: *10/01/2023 09:46*

Target Date: *20/02/2023 16:00*

Completion Date: *24/01/2023 16:00*

Current Status : *Works Complete*

Location Description: *Opposite Laighe ne Greine driveway access on northbound side*

Made Safe Date: *01/01/9999 00:00:00*

Description of Works: *E&C 1 Pothole*

Moray Council

Inspection/Defect Report

This report is produced from the the Council's HIAMS system and shows defects identified from inspections as well as defects and enquiries raised outside of inspections on the same Street during this period specified.

Date Range:- From 01/01/2022 To 29/02/2024

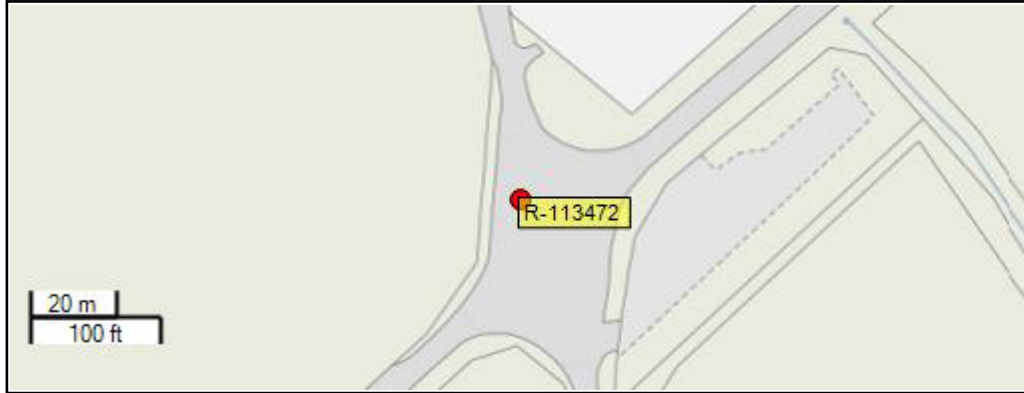
Street :- 26,302,338 - B9089 from B9013 south of Burghead to C25E crossroads, Roseisle

Inspection Defects

Safety Inspection Area W02 - 01 (Jan) on the 10th of January 2023

Survey Method: *Driven (Rural) / Walked (Urban)*

Defects: *Defect(s) Recorded*



Instruction Reference: *R-113472*

Instruction Created: *10/01/2023 09:48:00*

Item Type: *Carriageway*

Item Detail: *Pothole*

Defect Category: *P3 - 30 working days*

Issued Date: *10/01/2023 09:48*

Target Date: *20/02/2023 16:00*

Completion Date: *08/02/2023 16:00*

Current Status : *Works Complete*

Location Description: *On entrance side of B9089 junction*

Made Safe Date: *01/01/9999 00:00:00*

Description of Works: *Colpatch joint line that is opening up*

Moray Council

Inspection/Defect Report

This report is produced from the the Council's HIAMS system and shows defects identified from inspections as well as defects and enquiries raised outside of inspections on the same Street during this period specified.

Date Range:- From 01/01/2022 To 29/02/2024

Street :- 26,302,338 - B9089 from B9013 south of Burghead to C25E crossroads, Roseisle

Inspection Defects

Safety Inspection Area W02 - 02 (Feb) on the 1st of February 2023

Survey Method: Driven (Rural) / Walked (Urban)

Defects: Defect(s) Recorded



Instruction Reference: R-114402

Instruction Created: 01/02/2023 09:14:00

Item Type: Carriageway

Item Detail: Carriageway Defects

Defect Category: P3 - 30 working days

Issued Date: 01/02/2023 09:14

Target Date: 14/03/2023 16:00

Completion Date: 10/02/2023 16:00

Current Status : Works Complete

Location Description: 50mtrs from B9013 junction on southbound side

Made Safe Date: 01/01/9999 00:00:00

Description of Works: E&C 1 edge pothole



Instruction Reference: R-114403

Instruction Created: 01/02/2023 09:16:00

Item Type: Carriageway

Item Detail: Carriageway Defects

Defect Category: P3 - 30 working days

Issued Date: 01/02/2023 09:16

Target Date: 14/03/2023 16:00

Completion Date: 10/02/2023 16:00

Current Status : Works Complete

Location Description: At end of fence line for Burghead football ground on southbound side

Made Safe Date: 01/01/9999 00:00:00

Description of Works: E&C 1 Pothole

Moray Council

Inspection/Defect Report

This report is produced from the the Council's HIAMS system and shows defects identified from inspections as well as defects and enquiries raised outside of inspections on the same Street during this period specified.

Date Range:- From 01/01/2022 To 29/02/2024

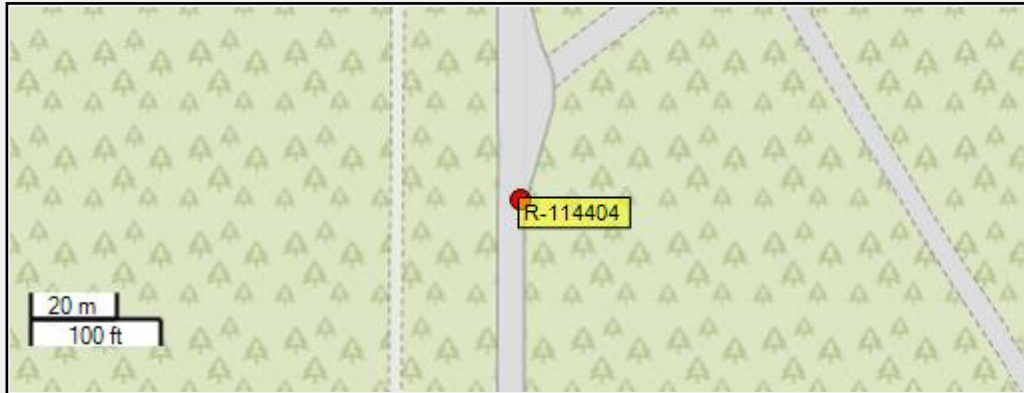
Street :- 26,302,338 - B9089 from B9013 south of Burghead to C25E crossroads, Roseisle

Inspection Defects

Safety Inspection Area W02 - 02 (Feb) on the 1st of February 2023

Survey Method: Driven (Rural) / Walked (Urban)

Defects: Defect(s) Recorded



Instruction Reference: **R-114404**

Instruction Created: 01/02/2023 09:19:00

Item Type: Carriageway

Item Detail: Carriageway Defects

Defect Category: P3 - 30 working days

Issued Date: 01/02/2023 09:19

Target Date: 14/03/2023 16:00

Completion Date: 08/02/2023 16:00

Current Status : Works Complete

Location Description: At end of unofficial layby after Burghead football ground on southbound side

Made Safe Date: 01/01/9999 00:00:00

Description of Works: Hot Tar Edge patch required 7mtrs x 1mtr x 100mm



Instruction Reference: **R-114405**

Instruction Created: 01/02/2023 09:21:00

Item Type: Carriageway

Item Detail: Carriageway Defects

Defect Category: P3 - 30 working days

Issued Date: 01/02/2023 09:21

Target Date: 14/03/2023 16:00

Completion Date: 10/02/2023 16:00

Current Status : Works Complete

Location Description: 180mtrs after unofficial layby after Burghead football ground on southbound side

Made Safe Date: 01/01/9999 00:00:00

Description of Works: E&C 1 edge pothole

Moray Council

Inspection/Defect Report

This report is produced from the the Council's HIAMS system and shows defects identified from inspections as well as defects and enquiries raised outside of inspections on the same Street during this period specified.

Date Range:- From 01/01/2022 To 29/02/2024

Street :- 26,302,338 - B9089 from B9013 south of Burghead to C25E crossroads, Roseisle

Inspection Defects

Safety Inspection Area W02 - 02 (Feb) on the 1st of February 2023

Survey Method: Driven (Rural) / Walked (Urban)

Defects: Defect(s) Recorded



Instruction Reference: R-114406

Instruction Created: 01/02/2023 09:24:00

Item Type: Carriageway

Item Detail: Carriageway Defects

Defect Category: P3 - 30 working days

Issued Date: 01/02/2023 09:24

Target Date: 14/03/2023 16:00

Completion Date: 10/02/2023 16:00

Current Status : Works Complete

Location Description: 620mtrs after unofficial layby after Burghead football ground on southbound side

Made Safe Date: 01/01/9999 00:00:00

Description of Works: E&C 1 edge pothole



Instruction Reference: R-114407

Instruction Created: 01/02/2023 09:28:00

Item Type: Carriageway

Item Detail: Carriageway Defects

Defect Category: P2 - 5 Working Days

Issued Date: 01/02/2023 09:28

Target Date: 07/02/2023 16:00

Completion Date: 02/02/2023 16:00

Current Status : Works Complete

Location Description: 30mtrs after water treatment plant on southbound side

Made Safe Date: 01/01/9999 00:00:00

Description of Works: Colpatch 1 edge pothole

Moray Council

Inspection/Defect Report

This report is produced from the the Council's HIAMS system and shows defects identified from inspections as well as defects and enquiries raised outside of inspections on the same Street during this period specified.

Date Range:- From 01/01/2022 To 29/02/2024

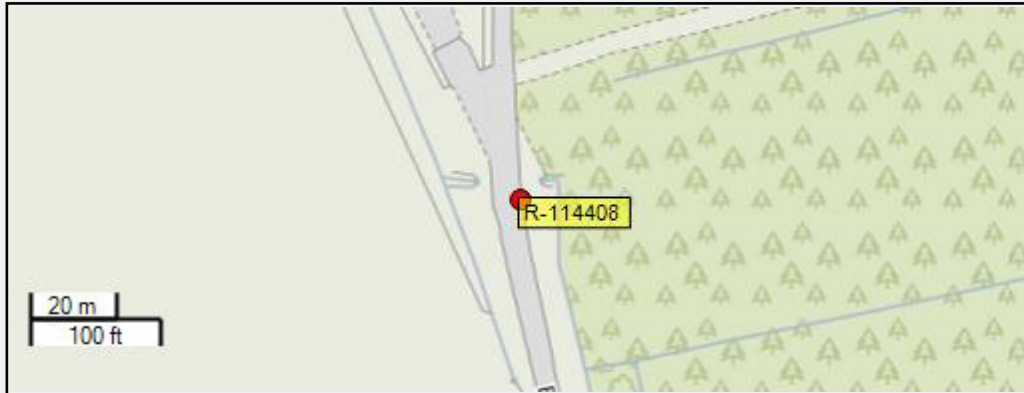
Street :- 26,302,338 - B9089 from B9013 south of Burghead to C25E crossroads, Roseisle

Inspection Defects

Safety Inspection Area W02 - 02 (Feb) on the 1st of February 2023

Survey Method: Driven (Rural) / Walked (Urban)

Defects: Defect(s) Recorded



Instruction Reference: R-114408

Instruction Created: 01/02/2023 09:30:00

Item Type: Carriageway

Item Detail: Carriageway Defects

Defect Category: P3 - 30 working days

Issued Date: 01/02/2023 09:30

Target Date: 14/03/2023 16:00

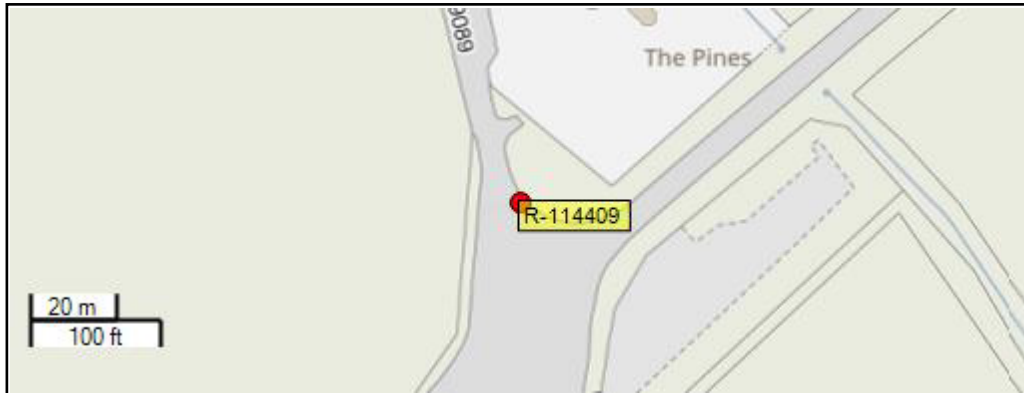
Completion Date: 08/02/2023 16:00

Current Status : Works Complete

Location Description:

Made Safe Date: 01/01/9999 00:00:00

Description of Works: Hot tar edge patch required 8mtrs x 1mtr x 100mm



Instruction Reference: R-114409

Instruction Created: 01/02/2023 09:32:00

Item Type: Carriageway

Item Detail: Carriageway Defects

Defect Category: P3 - 30 working days

Issued Date: 01/02/2023 09:32

Target Date: 14/03/2023 16:00

Completion Date: 10/02/2023 16:00

Current Status : Works Complete

Location Description: At gully 20mtrs before junction on southbound side

Made Safe Date: 01/01/9999 00:00:00

Description of Works: E&C 1 edge pothole

Moray Council

Inspection/Defect Report

This report is produced from the the Council's HIAMS system and shows defects identified from inspections as well as defects and enquiries raised outside of inspections on the same Street during this period specified.

Date Range:- From 01/01/2022 To 29/02/2024

Street :- 26,302,338 - B9089 from B9013 south of Burghead to C25E crossroads, Roseisle

Inspection Defects

Safety Inspection Area W02 - 03 (Mar) on the 1st of March 2023

Survey Method: *Driven (Rural) / Walked (Urban)*

Defects: *Defect(s) Recorded*



Instruction Reference: *R-115667*

Instruction Created: *01/03/2023 09:22:00*

Item Type: *Carriageway*

Item Detail: *Pothole*

Defect Category: *P3 - 30 working days*

Issued Date: *01/03/2023 09:22*

Target Date: *12/04/2023 09:22*

Completion Date: *27/03/2023 12:39*

Current Status : *Works Complete*

Location Description: *140mtrs after unofficial layby after Burghead football ground on southbound side*

Made Safe Date: *01/01/9999 00:00:00*

Description of Works: *E&C 1 edge pothole*



Instruction Reference: *R-115668*

Instruction Created: *01/03/2023 09:24:00*

Item Type: *Carriageway*

Item Detail: *Pothole*

Defect Category: *P3 - 30 working days*

Issued Date: *01/03/2023 09:24*

Target Date: *12/04/2023 09:24*

Completion Date: *27/03/2023 12:45*

Current Status : *Works Complete*

Location Description: *380mtrs after unofficial layby after Burghead football ground on southbound side*

Made Safe Date: *01/01/9999 00:00:00*

Description of Works: *E&C 1 edge pothole*

Moray Council

Inspection/Defect Report

This report is produced from the the Council's HIAMS system and shows defects identified from inspections as well as defects and enquiries raised outside of inspections on the same Street during this period specified.

Date Range:- From 01/01/2022 To 29/02/2024

Street :- 26,302,338 - B9089 from B9013 south of Burghead to C25E crossroads, Roseisle

Inspection Defects

Safety Inspection Area W02 - 03 (Mar) on the 1st of March 2023

Survey Method: Driven (Rural) / Walked (Urban)

Defects: Defect(s) Recorded



Instruction Reference: R-115669

Instruction Created: 01/03/2023 09:32:00

Item Type: Carriageway

Item Detail: Carriageway Defects

Defect Category: P3 - 30 working days

Issued Date: 01/03/2023 09:32

Target Date: 12/04/2023 09:32

Completion Date: 27/03/2023 12:50

Current Status : Works Complete

Location Description: 100mtrs after water treatment plant on southbound side where edge of carriageway is starting to collapse

Made Safe Date: 01/01/9999 00:00:00

Description of Works: Hot tar edge patch required 5mtrs x 1mtr x 100mm



Instruction Reference: R-115670

Instruction Created: 01/03/2023 09:34:00

Item Type: Carriageway

Item Detail: Pothole

Defect Category: P3 - 30 working days

Issued Date: 01/03/2023 09:34

Target Date: 12/04/2023 09:34

Completion Date: 27/03/2023 13:04

Current Status : Works Complete

Location Description: 190mtrs after water Treatment plant on northbound side

Made Safe Date: 01/01/9999 00:00:00

Description of Works: E&C 1 Pothole

Moray Council

Inspection/Defect Report

This report is produced from the the Council's HIAMS system and shows defects identified from inspections as well as defects and enquiries raised outside of inspections on the same Street during this period specified.

Date Range:- From 01/01/2022 To 29/02/2024

Street :- 26,302,338 - B9089 from B9013 south of Burghead to C25E crossroads, Roseisle

Inspection Defects

Safety Inspection Area W02 - 03 (Mar) on the 1st of March 2023

Survey Method: Driven (Rural) / Walked (Urban)

Defects: Defect(s) Recorded



Instruction Reference: R-115671

Instruction Created: 01/03/2023 09:37:00

Item Type: Carriageway

Item Detail: Pothole

Defect Category: P3 - 30 working days

Issued Date: 01/03/2023 09:37

Target Date: 12/04/2023 09:37

Completion Date: 27/03/2023 13:12

Current Status : Works Complete

Location Description: 20mtrs before driveway access to Laighe ne Greine on southbound side

Made Safe Date: 01/01/9999 00:00:00

Description of Works: E&C 2 Potholes



Instruction Reference: R-115672

Instruction Created: 01/03/2023 09:39:00

Item Type: Carriageway

Item Detail: Pothole

Defect Category: P3 - 30 working days

Issued Date: 01/03/2023 09:39

Target Date: 12/04/2023 09:39

Completion Date: 27/03/2023 13:19

Current Status : Works Complete

Location Description: Opposite Laighe ne Greine driveway access on northbound side

Made Safe Date: 01/01/9999 00:00:00

Description of Works: E&C 2 Potholes

Moray Council

Inspection/Defect Report

This report is produced from the the Council's HIAMS system and shows defects identified from inspections as well as defects and enquiries raised outside of inspections on the same Street during this period specified.

Date Range:- From 01/01/2022 To 29/02/2024

Street :- 26,302,338 - B9089 from B9013 south of Burghead to C25E crossroads, Roseisle

Inspection Defects

Safety Inspection Area W02 - 04 (Apr) on the 4th of April 2023

Survey Method: Driven (Rural) / Walked (Urban)

Defects: Defect(s) Recorded



Instruction Reference: M-0126644

Instruction Created: 04/04/2023 08:41:00

Item Type: Carriageway

Item Detail: Carriageway Defects

Defect Category: P3 - 30 working days

Issued Date: 04/04/2023 08:43

Target Date: 16/05/2023 08:43

Completion Date: 11/04/2023 10:08

Current Status : Works Complete

Location Description: 50mtrs from B9013 Junction on northbound side

Made Safe Date: 01/01/9999 00:00:00

Description of Works: E&C 1 pothole



Instruction Reference: M-0126646

Instruction Created: 04/04/2023 08:43:00

Item Type: Carriageway

Item Detail: Carriageway Defects

Defect Category: P3 - 30 working days

Issued Date: 04/04/2023 08:44

Target Date: 16/05/2023 08:44

Completion Date: 11/04/2023 10:08

Current Status : Works Complete

Location Description: 90mtrs from B9013 Junction on southbound side

Made Safe Date: 01/01/9999 00:00:00

Description of Works: E&C 1 pothole

Moray Council

Inspection/Defect Report

This report is produced from the the Council's HIAMS system and shows defects identified from inspections as well as defects and enquiries raised outside of inspections on the same Street during this period specified.

Date Range:- From 01/01/2022 To 29/02/2024

Street :- 26,302,338 - B9089 from B9013 south of Burghead to C25E crossroads, Roseisle

Inspection Defects

Safety Inspection Area W02 - 04 (Apr) on the 4th of April 2023

Survey Method: *Driven (Rural) / Walked (Urban)*

Defects: *Defect(s) Recorded*



Instruction Reference: *M-0126648*

Instruction Created: *04/04/2023 08:46:00*

Item Type: *Carriageway*

Item Detail: *Carriageway Defects*

Defect Category: *P3 - 30 working days*

Issued Date: *04/04/2023 08:47*

Target Date: *16/05/2023 08:47*

Completion Date: *11/04/2023 10:12*

Current Status : *Works Complete*

Location Description: *180mtrs after unofficial lay-by after Burghead football ground on southbound side*

Made Safe Date: *01/01/9999 00:00:00*

Description of Works: *E&C 1 pothole*

Safety Inspection Area W02 - 05 (May) on the 3rd of May 2023

Survey Method: *Driven (Rural) / Walked (Urban)*

Defects: *No Defects Recorded*

Safety Inspection Area W02 - 06 (Jun) on the 1st of June 2023

Survey Method: *Driven (Rural) / Walked (Urban)*

Defects: *No Defects Recorded*

Safety Inspection Area W02 - 07 (Jul) on the 4th of July 2023

Survey Method: *Driven (Rural) / Walked (Urban)*

Defects: *No Defects Recorded*

Moray Council

Inspection/Defect Report

This report is produced from the the Council's HIAMS system and shows defects identified from inspections as well as defects and enquiries raised outside of inspections on the same Street during this period specified.

Date Range:- From 01/01/2022 To 29/02/2024

Street :- 26,302,338 - B9089 from B9013 south of Burghead to C25E crossroads, Roseisle

Inspection Defects

Safety Inspection Area W02 - 08 (Aug) on the 1st of August 2023

Survey Method: *Driven (Rural) / Walked (Urban)*

Defects: *No Defects Recorded*

Safety Inspection Area W02 - 09 (Sep) on the 4th of September 2023

Survey Method: *Driven (Rural) / Walked (Urban)*

Defects: *No Defects Recorded*

Moray Council

Inspection/Defect Report

This report is produced from the the Council's HIAMS system and shows defects identified from inspections as well as defects and enquiries raised outside of inspections on the same Street during this period specified.

Date Range:- From 01/01/2022 To 29/02/2024

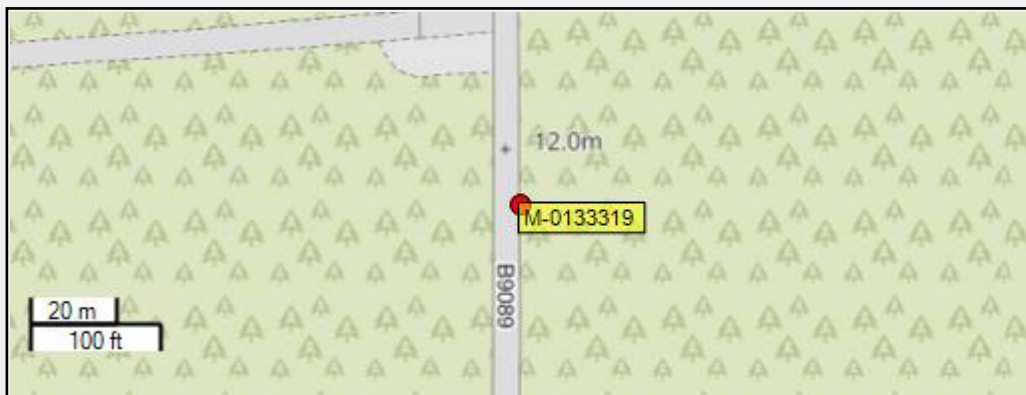
Street :- 26,302,338 - B9089 from B9013 south of Burghead to C25E crossroads, Roseisle

Inspection Defects

Safety Inspection Area W02 - 10 (Oct) on the 5th of October 2023

Survey Method: Driven (Rural) / Walked (Urban)

Defects: Defect(s) Recorded



Instruction Reference: M-0133319

Instruction Created: 05/10/2023 08:15:00

Item Type: Carriageway

Item Detail: Pothole

Defect Category: P3 - 30 working days

Issued Date: 05/10/2023 08:15

Target Date: 16/11/2023 08:15

Completion Date: 11/10/2023 12:59

Current Status : Works Complete

Location Description: 180mtrs after unofficial lay by after Burghead football club on southbound side

Made Safe Date: 01/01/9999 00:00:00

Description of Works: E&C 1 edge pothole



Instruction Reference: M-0133320

Instruction Created: 05/10/2023 08:18:00

Item Type: Verge

Item Detail: Over-run damage

Defect Category: P3 - 30 working days

Issued Date: 09/01/2024 10:51

Target Date: 20/02/2024 10:51

Completion Date: 24/01/2024 12:25

Current Status : Works Complete

Location Description: 650mtrs after unofficial lay by after Burghead football club on southbound side

Made Safe Date: 01/01/9999 00:00:00

Description of Works: Pull back verge to road edge approx 40mtrs

Moray Council

Inspection/Defect Report

This report is produced from the the Council's HIAMS system and shows defects identified from inspections as well as defects and enquiries raised outside of inspections on the same Street during this period specified.

Date Range:- From 01/01/2022 To 29/02/2024

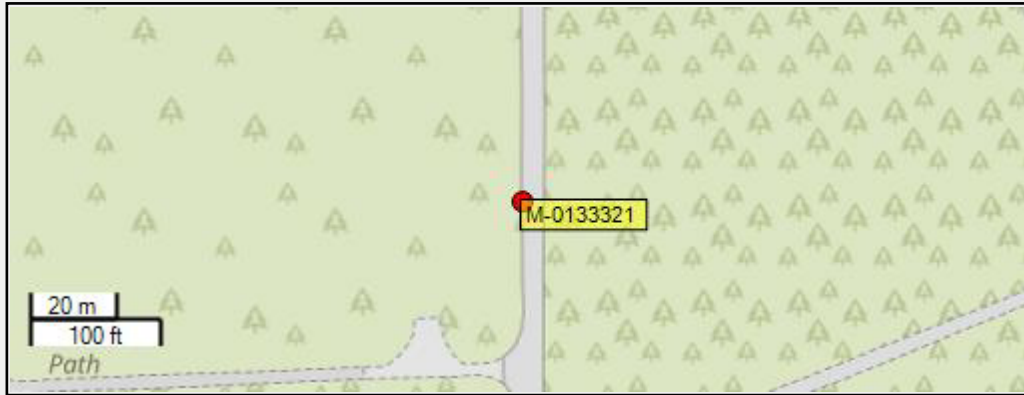
Street :- 26,302,338 - B9089 from B9013 south of Burghead to C25E crossroads, Roseisle

Inspection Defects

Safety Inspection Area W02 - 10 (Oct) on the 5th of October 2023

Survey Method: *Driven (Rural) / Walked (Urban)*

Defects: *Defect(s) Recorded*



Instruction Reference: *M-0133321*

Instruction Created: *05/10/2023 08:22:00*

Item Type: *Drainage*

Item Detail: *Blocked Offlets*

Defect Category: *P4 - 40 working days*

Issued Date: *01/01/1900 00:00*

Target Date: *01/01/9999 00:00*

Completion Date: *01/01/9999 00:00*

Current Status : *P4 Holding Stage*

Location Description: *Between B9013 junction and C25e crossroads*

Made Safe Date: *01/01/9999 00:00:00*

Description of Works: *Clear blocked offlets*

Moray Council

Inspection/Defect Report

This report is produced from the the Council's HIAMS system and shows defects identified from inspections as well as defects and enquiries raised outside of inspections on the same Street during this period specified.

Date Range:- From 01/01/2022 To 29/02/2024

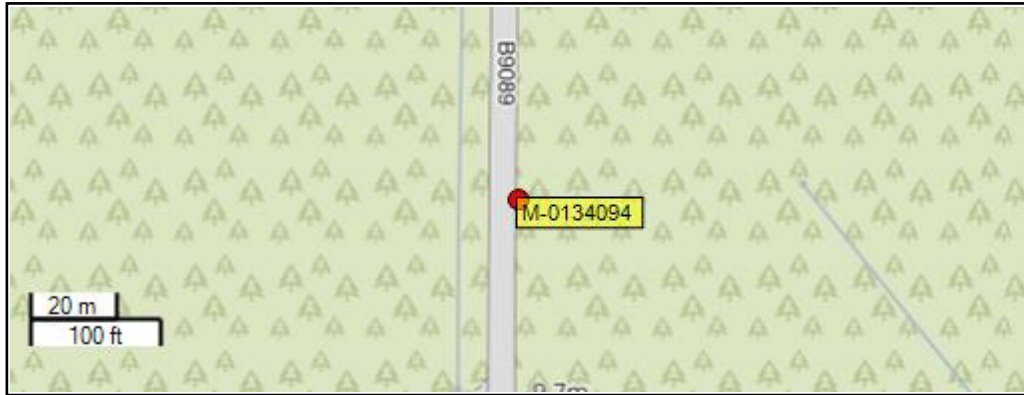
Street :- 26,302,338 - B9089 from B9013 south of Burghead to C25E crossroads, Roseisle

Inspection Defects

Safety Inspection Area W02 - 11 (Nov) on the 6th of November 2023

Survey Method: Driven (Rural) / Walked (Urban)

Defects: Defect(s) Recorded



Instruction Reference: M-0134094

Instruction Created: 06/11/2023 08:05:00

Item Type: Carriageway

Item Detail: Pothole

Defect Category: P3 - 30 working days

Issued Date: 06/11/2023 08:05

Target Date: 18/12/2023 08:05

Completion Date: 14/12/2023 14:01

Current Status : Works Complete

Location Description: 500mtrs after unofficial lay by after Burghead football club on southbound side

Made Safe Date: 01/01/9999 00:00:00

Description of Works: E&C 1 edge pothole



Instruction Reference: M-0134095

Instruction Created: 06/11/2023 08:08:00

Item Type: Carriageway

Item Detail: Pothole

Defect Category: P3 - 30 working days

Issued Date: 06/11/2023 08:08

Target Date: 18/12/2023 08:08

Completion Date: 04/12/2023 10:48

Current Status : Works Complete

Location Description: 60mtrs before stone pillar at forestry access on southbound side

Made Safe Date: 01/01/9999 00:00:00

Description of Works: E&C 2 edge potholes

Moray Council

Inspection/Defect Report

This report is produced from the the Council's HIAMS system and shows defects identified from inspections as well as defects and enquiries raised outside of inspections on the same Street during this period specified.

Date Range:- From 01/01/2022 To 29/02/2024

Street :- 26,302,338 - B9089 from B9013 south of Burghead to C25E crossroads, Roseisle

Inspection Defects

Safety Inspection Area W02 - 11 (Nov) on the 6th of November 2023

Survey Method: *Driven (Rural) / Walked (Urban)*

Defects: *Defect(s) Recorded*



Instruction Reference: *M-0134098*

Instruction Created: *06/11/2023 08:11:00*

Item Type: *Carriageway*

Item Detail: *Pothole*

Defect Category: *P3 - 30 working days*

Issued Date: *06/11/2023 08:11*

Target Date: *18/12/2023 08:11*

Completion Date: *14/12/2023 13:48*

Current Status : *Works Complete*

Location Description: *Opposite The Pines on northbound side*

Made Safe Date: *01/01/9999 00:00:00*

Description of Works: *E&C 1 edge pothole*

Moray Council

Inspection/Defect Report

This report is produced from the the Council's HIAMS system and shows defects identified from inspections as well as defects and enquiries raised outside of inspections on the same Street during this period specified.

Date Range:- From 01/01/2022 To 29/02/2024

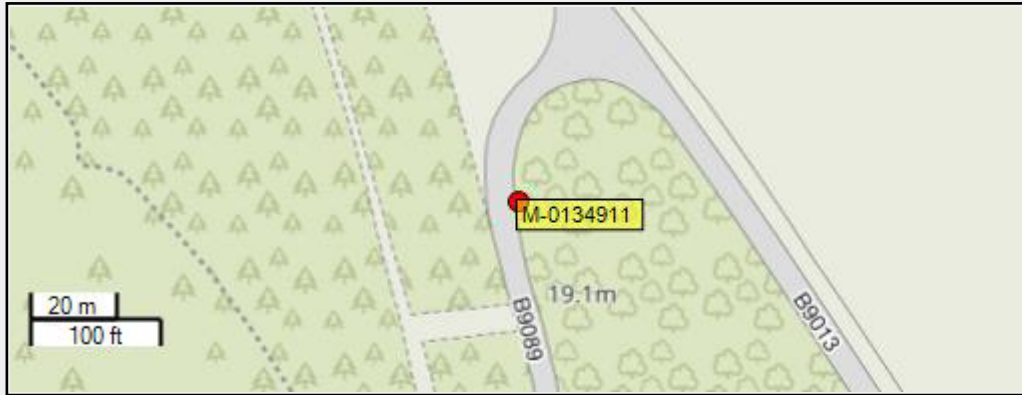
Street :- 26,302,338 - B9089 from B9013 south of Burghead to C25E crossroads, Roseisle

Inspection Defects

Safety Inspection Area W02 - 12 (Dec) on the 4th of December 2023

Survey Method: Driven (Rural) / Walked (Urban)

Defects: Defect(s) Recorded



Instruction Reference: M-0134911

Instruction Created: 04/12/2023 08:49:00

Item Type: Carriageway

Item Detail: Pothole

Defect Category: P3 - 30 working days

Issued Date: 04/12/2023 08:49

Target Date: 22/01/2024 08:49

Completion Date: 03/01/2024 10:21

Current Status : Works Complete

Location Description: 50mtrs from B9013 junction on southbound side

Made Safe Date: 01/01/9999 00:00:00

Description of Works: E&C 1 edge pothole

Moray Council

Inspection/Defect Report

This report is produced from the the Council's HIAMS system and shows defects identified from inspections as well as defects and enquiries raised outside of inspections on the same Street during this period specified.

Date Range:- From 01/01/2022 To 29/02/2024

Street :- 26,302,338 - B9089 from B9013 south of Burghead to C25E crossroads, Roseisle

Inspection Defects

Safety Inspection Area W02 - 01 (Jan) on the 9th of January 2024

Survey Method: Driven (Rural) / Walked (Urban)

Defects: Defect(s) Recorded



Instruction Reference: M-0135741

Instruction Created: 09/01/2024 10:29:00

Item Type: Carriageway

Item Detail: Pothole

Defect Category: P3 - 30 working days

Issued Date: 09/01/2024 10:29

Target Date: 20/02/2024 10:29

Completion Date: 01/02/2024 09:37

Current Status : Works Complete

Location Description: Opposite unofficial lay by after Burghead football club

Made Safe Date: 01/01/9999 00:00:00

Description of Works: E&C 2 edge potholes approx 30mm deep



Instruction Reference: M-0135746

Instruction Created: 09/01/2024 10:36:00

Item Type: Carriageway

Item Detail: Carriageway Defects

Defect Category: P3 - 30 working days

Issued Date: 09/01/2024 10:36

Target Date: 20/02/2024 10:36

Completion Date: 16/02/2024 11:31

Current Status : Payment Notification

Location Description: 860mtrs after Burghead football club on southbound side

Made Safe Date: 01/01/9999 00:00:00

Description of Works: Hot tar bowl fill edge potholes in carriageway surface in advance of verge being pulled back to road edge.

Approx 1/2 ton required

Moray Council

Inspection/Defect Report

This report is produced from the the Council's HIAMS system and shows defects identified from inspections as well as defects and enquiries raised outside of inspections on the same Street during this period specified.

Date Range:- From 01/01/2022 To 29/02/2024

Street :- 26,302,338 - B9089 from B9013 south of Burghead to C25E crossroads, Roseisle

Inspection Defects

Safety Inspection Area W02 - 01 (Jan) on the 9th of January 2024

Survey Method: *Driven (Rural) / Walked (Urban)*

Defects: *Defect(s) Recorded*



Instruction Reference: *M-0135747*

Instruction Created: *09/01/2024 10:40:00*

Item Type: *Carriageway*

Item Detail: *Pothole*

Defect Category: *P2 - 5 Working Days*

Issued Date: *09/01/2024 10:40*

Target Date: *16/01/2024 10:40*

Completion Date: *10/01/2024 14:47*

Current Status : *Works Complete*

Location Description: *40mtrs before stone pillar at forestry access on southbound side*

Made Safe Date: *01/01/9999 00:00:00*

Description of Works: *Colpatch 2 potholes approx 60mm deep*

Moray Council

Inspection/Defect Report

This report is produced from the the Council's HIAMS system and shows defects identified from inspections as well as defects and enquiries raised outside of inspections on the same Street during this period specified.

Date Range:- From 01/01/2022 To 29/02/2024

Street :- 26,302,338 - B9089 from B9013 south of Burghead to C25E crossroads, Roseisle

Inspection Defects

Safety Inspection Area W02 - 02 (Feb) on the 2nd of February 2024

Survey Method: Driven (Rural) / Walked (Urban)

Defects: Defect(s) Recorded



Instruction Reference: M-0136871

Instruction Created: 02/02/2024 08:39:00

Item Type: Carriageway

Item Detail: Pothole

Defect Category: P3 - 30 working days

Issued Date: 02/02/2024 08:39

Target Date: 15/03/2024 08:39

Completion Date: 14/02/2024 11:16

Current Status : Works Complete

Location Description: 50mtrs from B9013 junction on northbound side

Made Safe Date: 01/01/9999 00:00:00

Description of Works: E&C 1 edge pothole approx 40mm deep



Instruction Reference: M-0136872

Instruction Created: 02/02/2024 08:40:00

Item Type: Carriageway

Item Detail: Pothole

Defect Category: P3 - 30 working days

Issued Date: 02/02/2024 08:40

Target Date: 15/03/2024 08:40

Completion Date: 14/02/2024 11:14

Current Status : Works Complete

Location Description: 85mtrs from B9013 junction on southbound side

Made Safe Date: 01/01/9999 00:00:00

Description of Works: E&C 1 edge pothole approx 40mm deep

Moray Council

Inspection/Defect Report

This report is produced from the the Council's HIAMS system and shows defects identified from inspections as well as defects and enquiries raised outside of inspections on the same Street during this period specified.

Date Range:- From 01/01/2022 To 29/02/2024

Street :- 26,302,338 - B9089 from B9013 south of Burghead to C25E crossroads, Roseisle

Inspection Defects

Safety Inspection Area W02 - 02 (Feb) on the 2nd of February 2024

Survey Method: Driven (Rural) / Walked (Urban)

Defects: Defect(s) Recorded



Instruction Reference: M-0136873

Instruction Created: 02/02/2024 08:43:00

Item Type: Carriageway

Item Detail: Carriageway Defects

Defect Category: P3 - 30 working days

Issued Date: 02/02/2024 08:43

Target Date: 15/03/2024 08:43

Completion Date: 16/02/2024 07:00

Current Status : Payment Notification

Location Description: 170mtrs after unofficial lay by after Burghead football club on southbound side

Made Safe Date: 01/01/9999 00:00:00

Description of Works: Hot tar patch required 4mtrs x 1mtr x 100mm



Instruction Reference: M-0136874

Instruction Created: 02/02/2024 08:45:00

Item Type: Carriageway

Item Detail: Pothole

Defect Category: P3 - 30 working days

Issued Date: 02/02/2024 08:45

Target Date: 15/03/2024 08:45

Completion Date: 14/02/2024 11:10

Current Status : Works Complete

Location Description: 410mtrs after unofficial lay by after Burghead football club on southbound side

Made Safe Date: 01/01/9999 00:00:00

Description of Works: E&C 1 pothole approx 40mm deep

Moray Council

Inspection/Defect Report

This report is produced from the the Council's HIAMS system and shows defects identified from inspections as well as defects and enquiries raised outside of inspections on the same Street during this period specified.

Date Range:- From 01/01/2022 To 29/02/2024

Street :- 26,302,338 - B9089 from B9013 south of Burghead to C25E crossroads, Roseisle

Inspection Defects

Safety Inspection Area W02 - 02 (Feb) on the 2nd of February 2024

Survey Method: *Driven (Rural) / Walked (Urban)*

Defects: *Defect(s) Recorded*



Instruction Reference: *M-0136875*

Instruction Created: *02/02/2024 08:46:00*

Item Type: *Carriageway*

Item Detail: *Pothole*

Defect Category: *P3 - 30 working days*

Issued Date: *02/02/2024 08:46*

Target Date: *15/03/2024 08:46*

Completion Date: *14/02/2024 11:08*

Current Status : *Works Complete*

Location Description: *470mtrs after unofficial lay by after Burghead football club on southbound side*

Made Safe Date: *01/01/9999 00:00:00*

Description of Works: *E&C 1 edge pothole approx 40mm deep*



Instruction Reference: *M-0136876*

Instruction Created: *02/02/2024 08:48:00*

Item Type: *Carriageway*

Item Detail: *Pothole*

Defect Category: *P3 - 30 working days*

Issued Date: *02/02/2024 08:48*

Target Date: *15/03/2024 08:48*

Completion Date: *14/02/2024 11:04*

Current Status : *Works Complete*

Location Description: *580mtrs after unofficial lay by after Burghead football club on southbound side*

Made Safe Date: *01/01/9999 00:00:00*

Description of Works: *E&C 1 edge pothole approx 30mm deep*

Moray Council

Inspection/Defect Report

This report is produced from the the Council's HIAMS system and shows defects identified from inspections as well as defects and enquiries raised outside of inspections on the same Street during this period specified.

Date Range:- From 01/01/2022 To 29/02/2024

Street :- 26,302,338 - B9089 from B9013 south of Burghead to C25E crossroads, Roseisle

Inspection Defects

Safety Inspection Area W02 - 02 (Feb) on the 2nd of February 2024

Survey Method: Driven (Rural) / Walked (Urban)

Defects: Defect(s) Recorded



Instruction Reference: M-0136877

Instruction Created: 02/02/2024 08:50:00

Item Type: Carriageway

Item Detail: Pothole

Defect Category: P3 - 30 working days

Issued Date: 02/02/2024 08:50

Target Date: 15/03/2024 08:50

Completion Date: 14/02/2024 15:49

Current Status : Works Complete

Location Description: 60mtrs before stone pillar at forestry access on southbound side

Made Safe Date: 01/01/9999 00:00:00

Description of Works: E&C 1 pothole approx 40mm deep



Instruction Reference: M-0136878

Instruction Created: 02/02/2024 08:53:00

Item Type: Carriageway

Item Detail: Pothole

Defect Category: P2 - 5 Working Days

Issued Date: 02/02/2024 08:53

Target Date: 09/02/2024 08:53

Completion Date: 07/02/2024 11:29

Current Status : Works Complete

Location Description: 170mtrs after water treatment plant on northbound side

Made Safe Date: 01/01/9999 00:00:00

Description of Works: Colpatch 1 pothole approx 70mm deep

Moray Council

Inspection/Defect Report

This report is produced from the the Council's HIAMS system and shows defects identified from inspections as well as defects and enquiries raised outside of inspections on the same Street during this period specified.

Date Range:- From 01/01/2022 To 29/02/2024

Street :- 26,302,338 - B9089 from B9013 south of Burghead to C25E crossroads, Roseisle

Inspection Defects

Safety Inspection Area W02 - 02 (Feb) on the 2nd of February 2024

Survey Method: Driven (Rural) / Walked (Urban)

Defects: Defect(s) Recorded



Instruction Reference: M-0136879

Instruction Created: 02/02/2024 08:54:00

Item Type: Carriageway

Item Detail: Carriageway Defects

Defect Category: P3 - 30 working days

Issued Date: 02/02/2024 08:54

Target Date: 15/03/2024 08:54

Completion Date: 20/03/2024 07:36

Current Status : Payment Notification

Location Description: 170mtrs after water treatment plant on northbound side

Made Safe Date: 01/01/9999 00:00:00

Description of Works: Hot tar patch required 6mtrs x 1.5mtrs x 100mm



Instruction Reference: M-0136880

Instruction Created: 02/02/2024 08:57:00

Item Type: Carriageway

Item Detail: Pothole

Defect Category: P3 - 30 working days

Issued Date: 02/02/2024 08:57

Target Date: 15/03/2024 08:57

Completion Date: 14/02/2024 10:54

Current Status : Works Complete

Location Description: 20mtrs before Laighe Ne Greine driveway access on southbound side

Made Safe Date: 01/01/9999 00:00:00

Description of Works: E&C 1 pothole approx 40mm deep

Moray Council

Inspection/Defect Report

This report is produced from the the Council's HIAMS system and shows defects identified from inspections as well as defects and enquiries raised outside of inspections on the same Street during this period specified.

Date Range:- From 01/01/2022 To 29/02/2024

Street :- 26,302,338 - B9089 from B9013 south of Burghead to C25E crossroads, Roseisle

Inspection Defects

Safety Inspection Area W02 - 02 (Feb) on the 2nd of February 2024

Survey Method: Driven (Rural) / Walked (Urban)

Defects: Defect(s) Recorded



Instruction Reference: M-0136881

Instruction Created: 02/02/2024 08:58:00

Item Type: Carriageway

Item Detail: Pothole

Defect Category: P2 - 5 Working Days

Issued Date: 02/02/2024 08:58

Target Date: 09/02/2024 08:58

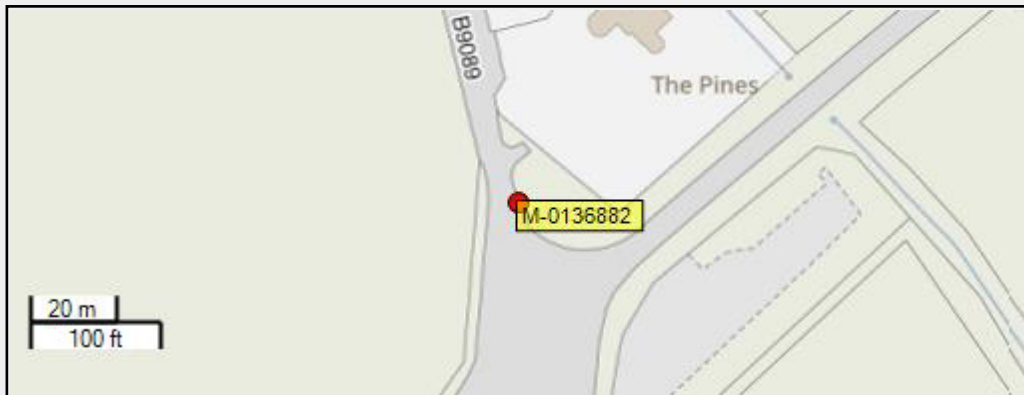
Completion Date: 07/02/2024 11:20

Current Status : Works Complete

Location Description: At Laighe Ne Greine driveway access on southbound side

Made Safe Date: 01/01/9999 00:00:00

Description of Works: Colpatch 1 pothole approx 70mm deep



Instruction Reference: M-0136882

Instruction Created: 02/02/2024 09:00:00

Item Type: Carriageway

Item Detail: Pothole

Defect Category: P3 - 30 working days

Issued Date: 02/02/2024 09:00

Target Date: 15/03/2024 09:00

Completion Date: 14/02/2024 10:51

Current Status : Works Complete

Location Description: At edge of gully on southbound side 20mtrs before Junction

Made Safe Date: 01/01/9999 00:00:00

Description of Works: E&C 1 pothole approx 40mm deep

Moray Council

Inspection/Defect Report

This report is produced from the the Council's HIAMS system and shows defects identified from inspections as well as defects and enquiries raised outside of inspections on the same Street during this period specified.

Date Range:- From 01/01/2022 To 29/02/2024

Street :- 26,302,338 - B9089 from B9013 south of Burghead to C25E crossroads, Roseisle

Inspection Defects

Safety Inspection Area W02 - 02 (Feb) on the 2nd of February 2024

Survey Method: *Driven (Rural) / Walked (Urban)*

Defects: *Defect(s) Recorded*



Instruction Reference: *M-0136883*

Instruction Created: *02/02/2024 09:01:00*

Item Type: *Carriageway*

Item Detail: *Pothole*

Defect Category: *P3 - 30 working days*

Issued Date: *02/02/2024 09:01*

Target Date: *15/03/2024 09:01*

Completion Date: *14/02/2024 10:50*

Current Status : *Works Complete*

Location Description: *On entrance side of junction as you turn down towards Burghead from Kinloss*

Made Safe Date: *01/01/9999 00:00:00*

Description of Works: *E&C 2 potholes approx 40mm deep*