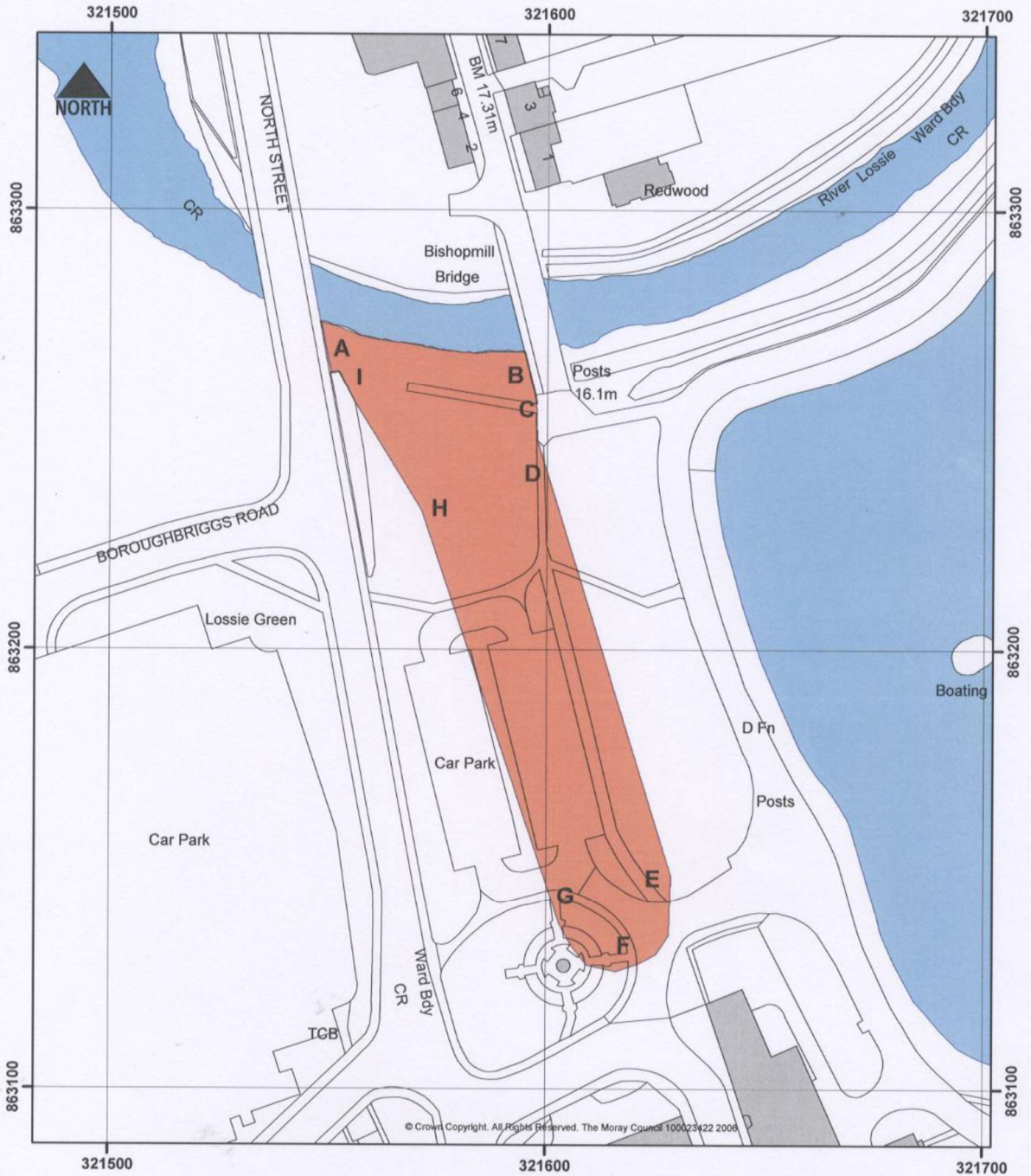


EIR Request - EIR Contaminated Land - 101004004782



Former Lossie Green Gas Works,  
Lossie Wynd, Elgin

Appendix 1



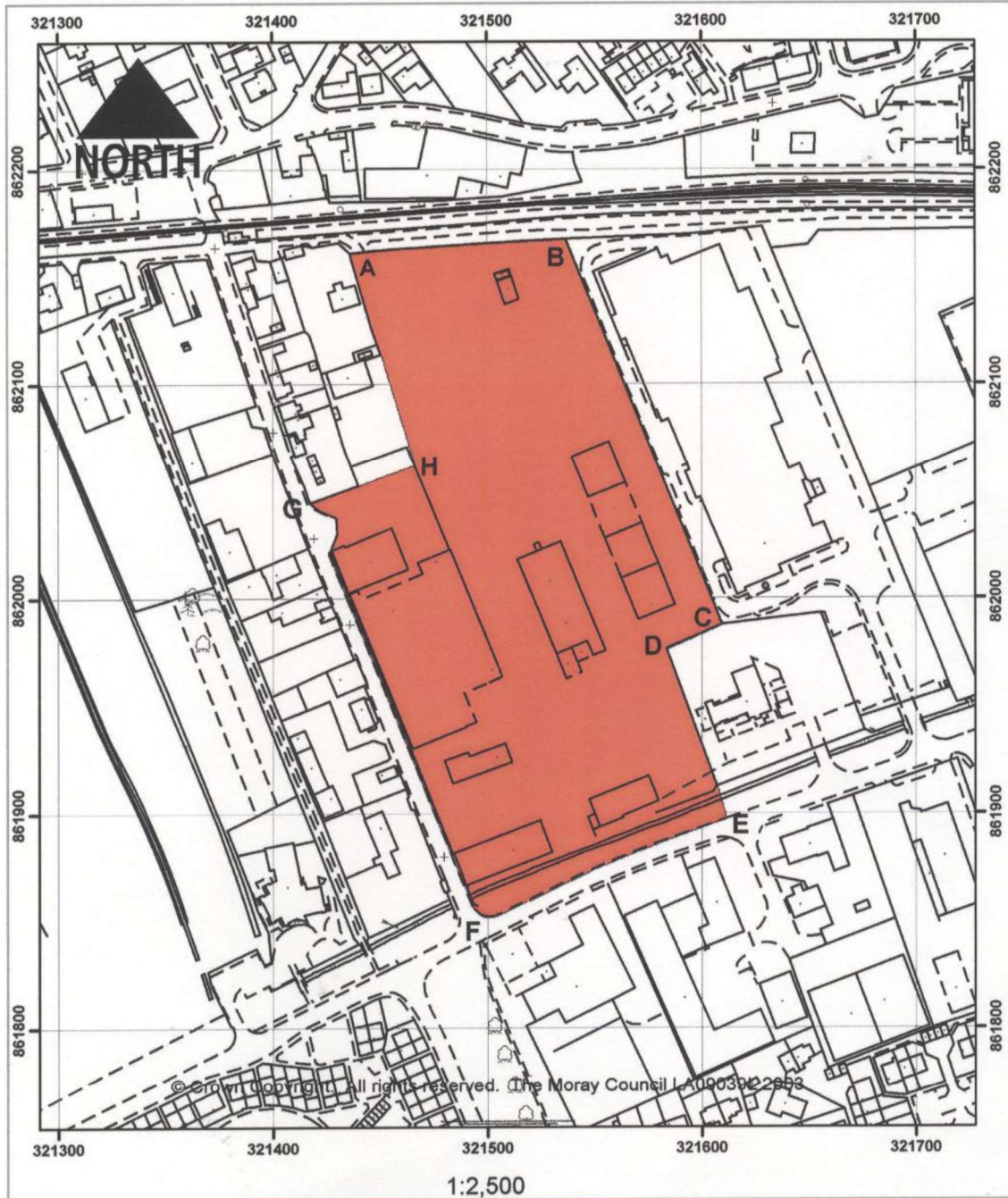
© Crown Copyright. All Rights Reserved. The Moray Council 100023422 2006


Scale 1:1250

- Grid References;**  
**Site (Centre Point) - 321597, 863204**  
A - 321548, 863274    B - 321594, 863268  
C - 321597, 863256    D - 321597, 863247  
E - 321628, 863149    F - 321618, 863129  
G - 321601, 863144    H - 321573, 863229  
I - 321552, 863263

# Appendix 1

## Former Elgin City Sawmills site The Wards, Elgin

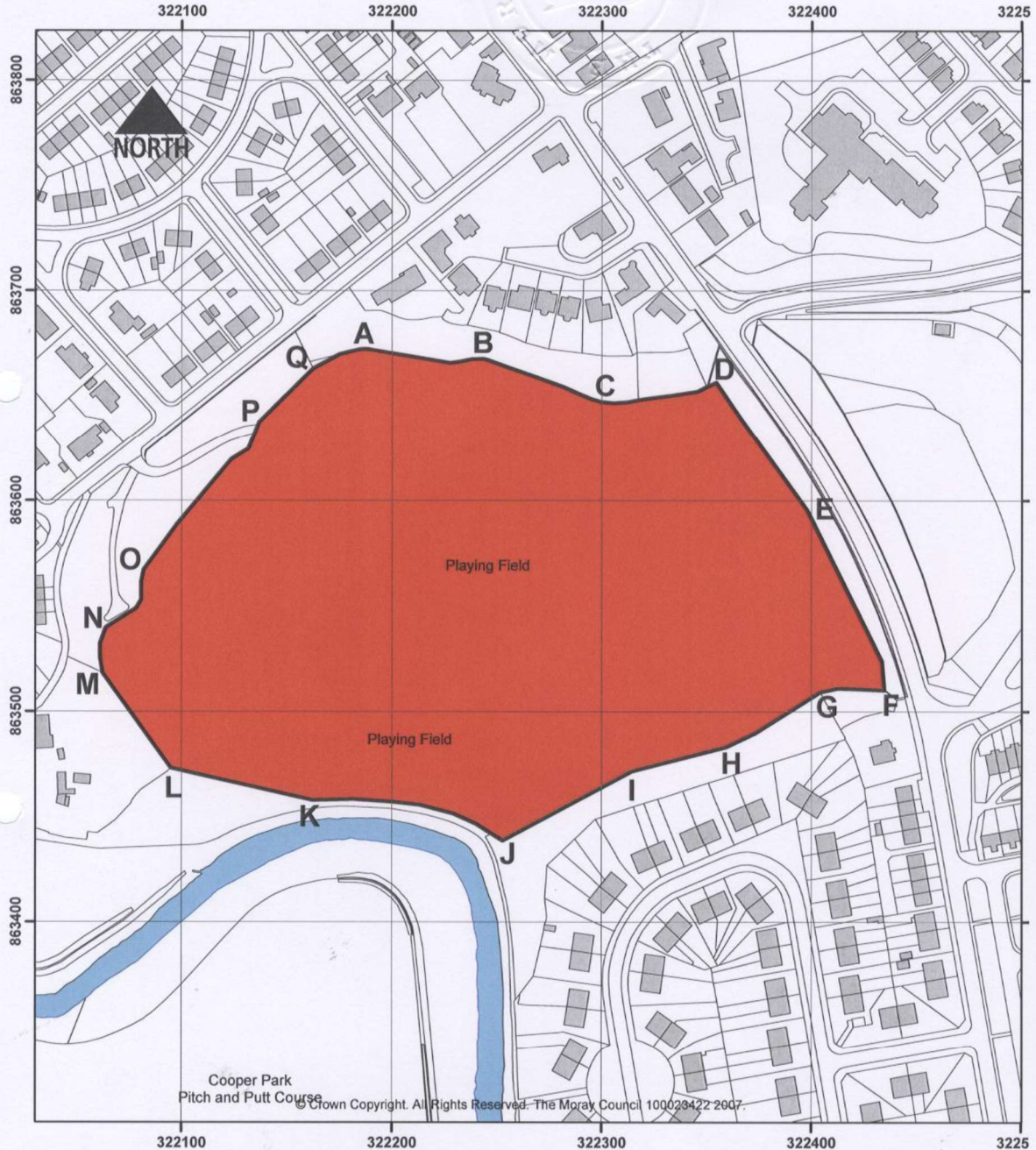




Former Deanshaugh Landfill  
Deanshaugh Road,  
ELGIN

Appendix 1

*Greenlee*



Grid References:

Site (centre point) 322300,863550		
A 322185,863672	G 322405,863509	M 322062,863518
B 322243,863667	H 322357,863482	N 322063,863539
C 322302,863645	I 322313,863471	O 322081,863567
D 322354,863656	J 322252,863438	P 322136,863637
E 322398,863595	K 322162,863457	Q 322162,863663
F 322434,863509	L 322094,863473	