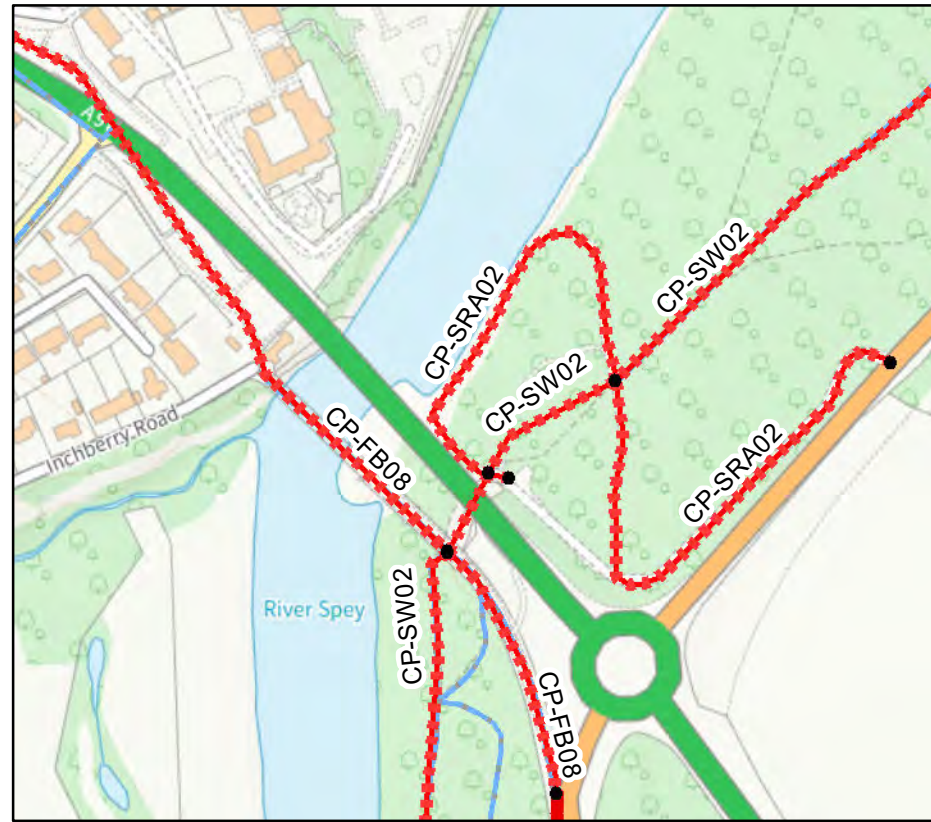
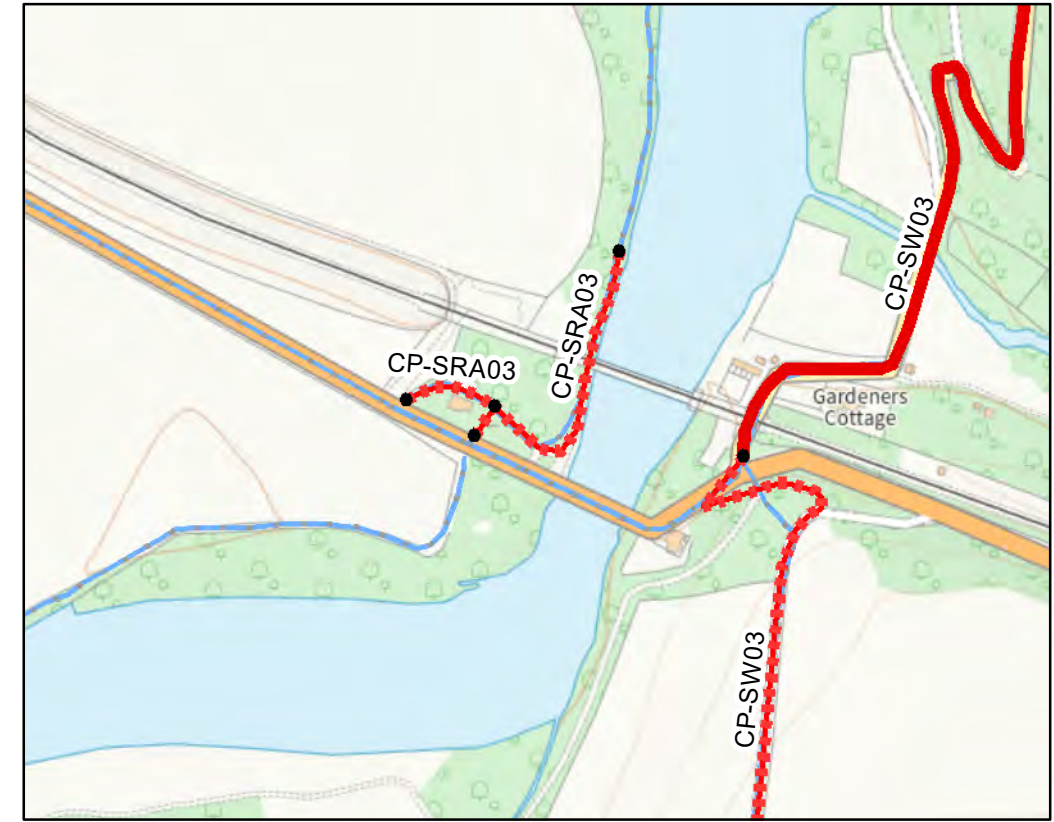




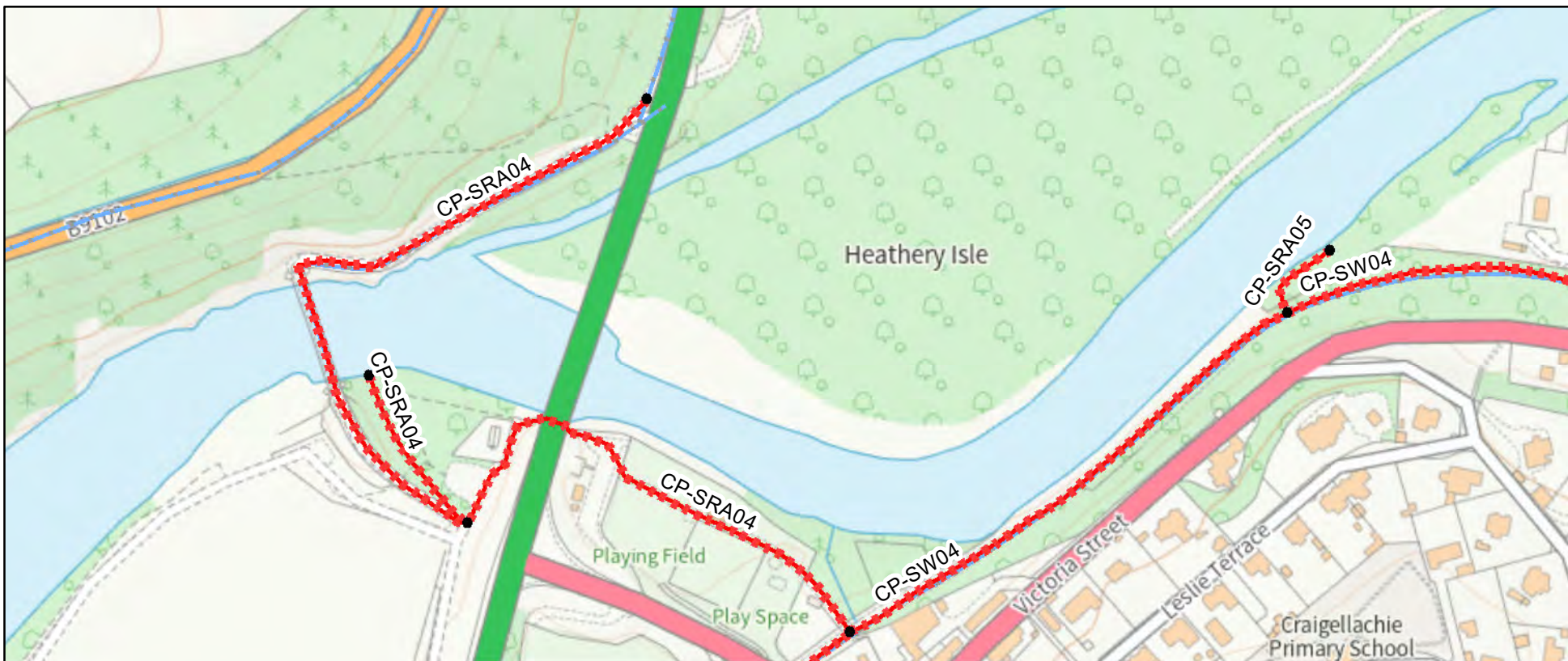
SRA 01: Spey Bay (Tugnet)
For wider view see maps 12 & 16. Scale 1:3,000



SRA 02: Fochabers Bank
For wider view see map 15A. Scale 1:4,000



SRA 03: Boat O'Brig
For wider view see map 28. Scale 1:4,000



SRA 04 & 05: Craigellachie East & Craigellachie West
For wider view see maps 28 & 32. Scale 1:3,000



SRA 06: Aberlour Bank
For wider view see map 32A. Scale 1:3,000



Moray Core Path Plan River Spey Access/ Egress Points: Inset Maps SRA 1- SRA 6

Date: January 2024

© Crown copyright and database rights 2024 Ordnance Survey
AC0000806936 Moray Council. You are not permitted to copy,
sub-licence, distribute or sell any of this data to third parties in any form.



Layers

- Core Paths- Off road
- Core Paths - Public roads/ Roadside paths
- Start Finish Points
- Existing Paths
- Core Paths outwith Moray
- NationalParkBoundary
- Moray Boundary

Map
38