

CUMULATIVE IMPACT ASSESSMENT ZTV 1 - NETHERTON OF WINDYHILLS (constructed)






CUMULATIVE ZONE OF THEORETICAL VIEW for Proposed Wind Turbine Installation

SCALE 1:100000

GENERATED WITH OS 50m PROFILE (TOPOGRAPHY ONLY) INFORMATION, A 35m ROTOR TIP HEIGHT (APPLICATION SITE), A 92.5m ROTOR TIP HEIGHT (REFERENCED CUMULATIVE SITE) AND A 2m RECEIVER HEIGHT.

NOTE: CURVATURE OF THE EARTH AND LIGHT REFLECTION IS TAKEN INTO ACCOUNT.

-  Both Application & Cumulative Impact Site in View
-  Cumulative Impact Site in View only
-  Application Site in View only

REV	DATE	BY	REASON
			
PROJECT:		Proposed Wind Turbine Installation	
CLIENT:		BACKIES FARM, DESKFORD, MORAYSHIRE	
ADDRESS:		CENTRE OF SITE -349800E, 858601N	
SITE / CO-ORD:			
DRAWN BY: RJ		SCALE: 1:100000	DATE: 22/11/2012
TITLE: CUMULATIVE ZTV PLAN 1			DWG NO: CIS.ZTV01

