

VIEW 1 - wireframe

Looking north-east from Myreside / Wester Windyhill

CO-ORDINATES OF VIEW POINT - 348605E, 857306N

DISTANCE TO APPLICATION TURBINES - 1.71Km

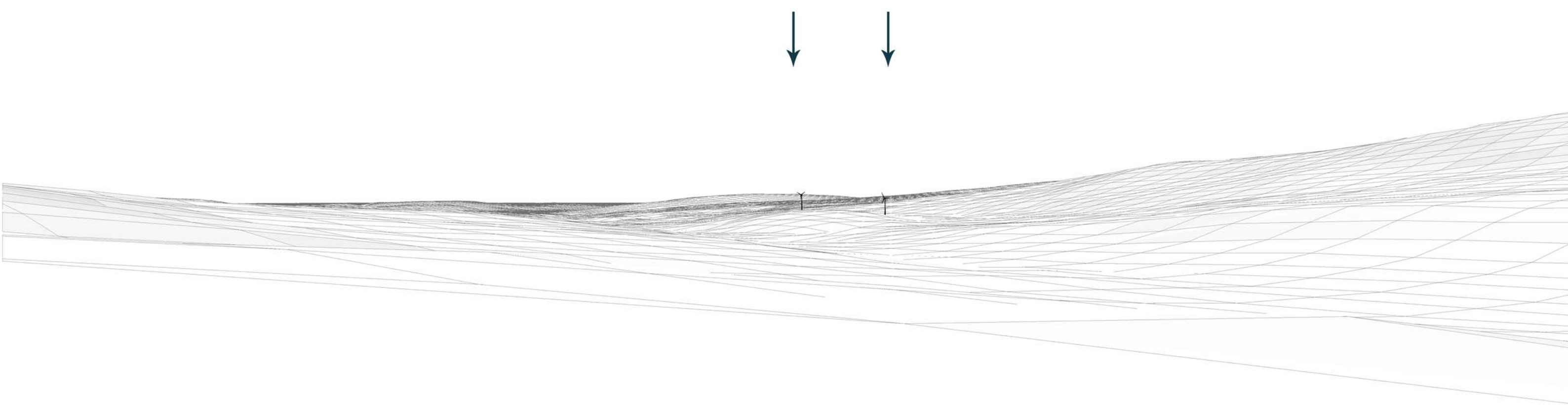
ORIENTATION OF VIEW - 45degrees

PHOTOGRAPH DATE - 15th November 2012 (13:33pm)

CAMERA SET-UP: Pentax K-r DSLR digital camera with an 18mm

fixed focal length and a resultant horizontal field of view of 66 degrees

RECOMMENDED VIEWING DISTANCE - 305mm @ A3



VIEW 1

Looking north-east from Myreside / Wester Windyhills

CO-ORDINATES OF VIEW POINT - 348605E, 857306N

DISTANCE TO APPLICATION TURBINES - 1.71Km

ORIENTATION OF VIEW - 45degrees

PHOTOGRAPH DATE - 15th November 2012 (13:33pm)

CAMERA SET-UP: Pentax K-r DSLR digital camera with an 18mm
fixed focal length and a resultant horizontal field of view of 66 degrees

RECOMMENDED VIEWING DISTANCE - 305mm @ A3



VIEW 2 - wireframe

Looking north-east from Langlanburn / Clochmacreich

CO-ORDINATES OF VIEW POINT - 349331E, 858433N

DISTANCE TO APPLICATION TURBINES - 0.56Km

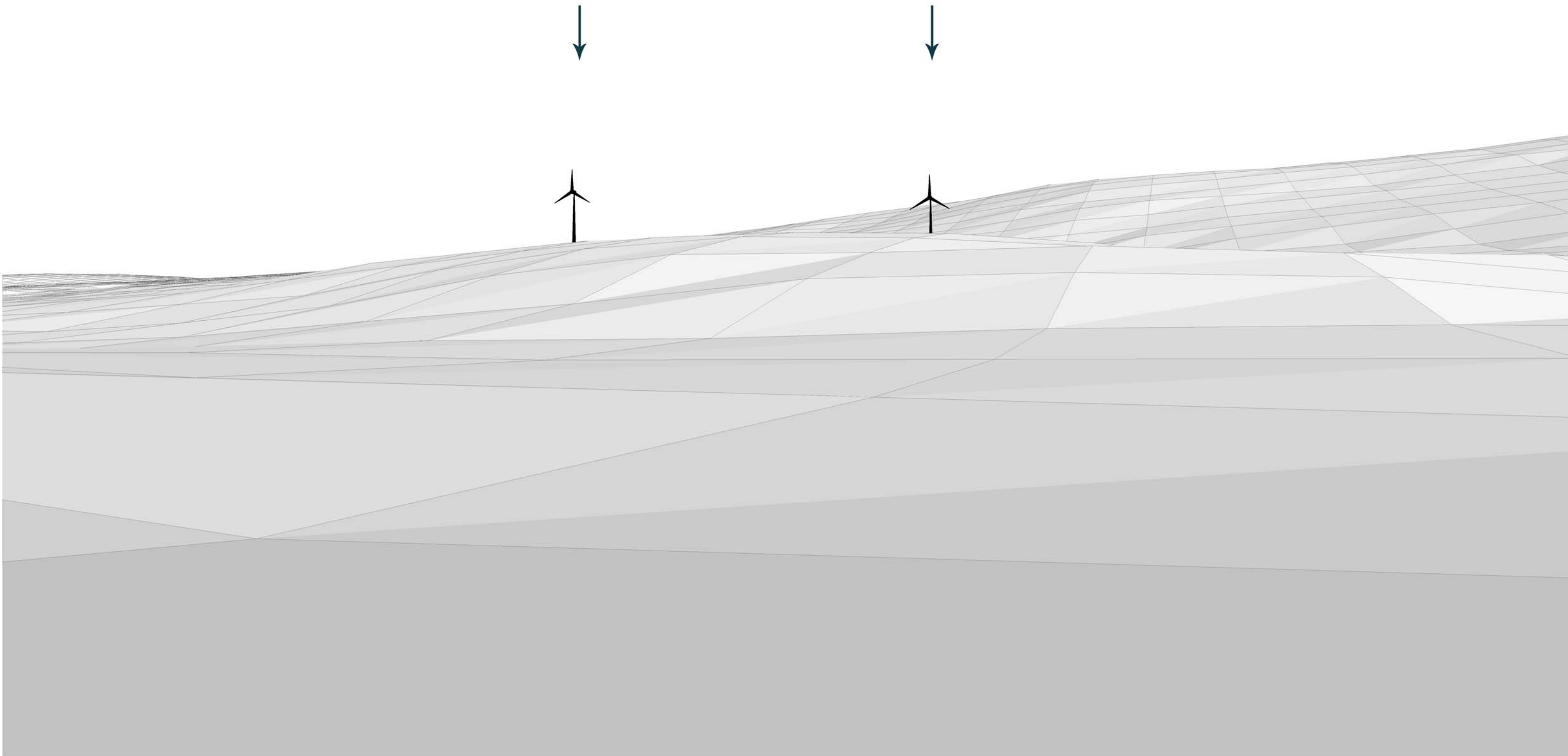
ORIENTATION OF VIEW - 65degrees

PHOTOGRAPH DATE - 15th November 2012 (13:38pm)

CAMERA SET-UP: Pentax K-r DSLR digital camera with an 18mm

fixed focal length and a resultant horizontal field of view of 66 degrees

RECOMMENDED VIEWING DISTANCE - 305mm @ A3



VIEW 2

Looking north-east from Langlanburn / Clochmacreich

CO-ORDINATES OF VIEW POINT - 349331E, 858433N

DISTANCE TO APPLICATION TURBINES - 0.56Km

ORIENTATION OF VIEW - 65degrees

PHOTOGRAPH DATE - 15th November 2012 (13:38pm)

CAMERA SET-UP: Pentax K-r DSLR digital camera with an 18mm
fixed focal length and a resultant horizontal field of view of 66 degrees

RECOMMENDED VIEWING DISTANCE - 305mm @ A3



VIEW 3 - wireframe

Looking south-east from Blackhillock / Aultmore Lodge

CO-ORDINATES OF VIEW POINT - 349257E, 859573N

DISTANCE TO APPLICATION TURBINES - 1.43Km

ORIENTATION OF VIEW - 150degrees

PHOTOGRAPH DATE - 15th November 2012 (13:48pm)

CAMERA SET-UP: Pentax K-r DSLR digital camera with an 18mm

fixed focal length and a resultant horizontal field of view of 66 degrees

RECOMMENDED VIEWING DISTANCE - 305mm @ A3

1no. 80m high turbine (to tip) @
Myreton Crossroads, Keith (07/01102/FUL)
status: GRANTED

2no. 92.5m high turbines (to tip) @
Netherton of Windyhills, Keith (09/00763/FUL)
status: GRANTED and CONSTRUCTED



VIEW 3

Looking south-east from Blackhillock / Aultmore Lodge
(turbines partially obscured by trees)

CO-ORDINATES OF VIEW POINT - 349257E, 859573N

DISTANCE TO APPLICATION TURBINES - 1.43Km

ORIENTATION OF VIEW - 150degrees

PHOTOGRAPH DATE - 15th November 2012 (13:48pm)

CAMERA SET-UP: Pentax K-r DSLR digital camera with an 18mm

fixed focal length and a resultant horizontal field of view of 66 degrees

RECOMMENDED VIEWING DISTANCE - 305mm @ A3

1no. 80m high turbine (to tip) @
Myreton Crossroads, Keith (07/01102/FUL)
status: GRANTED
(turbine obscured by trees)



2no. 92.5m high turbines (to tip) @
Netherton of Windyhills, Keith (09/00763/FUL)
status: GRANTED and CONSTRUCTED



VIEW 4 - wireframe

Looking south from Swailend / Raemore

CO-ORDINATES OF VIEW POINT - 349433E, 860193N

DISTANCE TO APPLICATION TURBINES - 1.64Km

ORIENTATION OF VIEW - 170degrees

PHOTOGRAPH DATE - 15th November 2012 (13:52pm)

CAMERA SET-UP: Pentax K-r DSLR digital camera with an 18mm

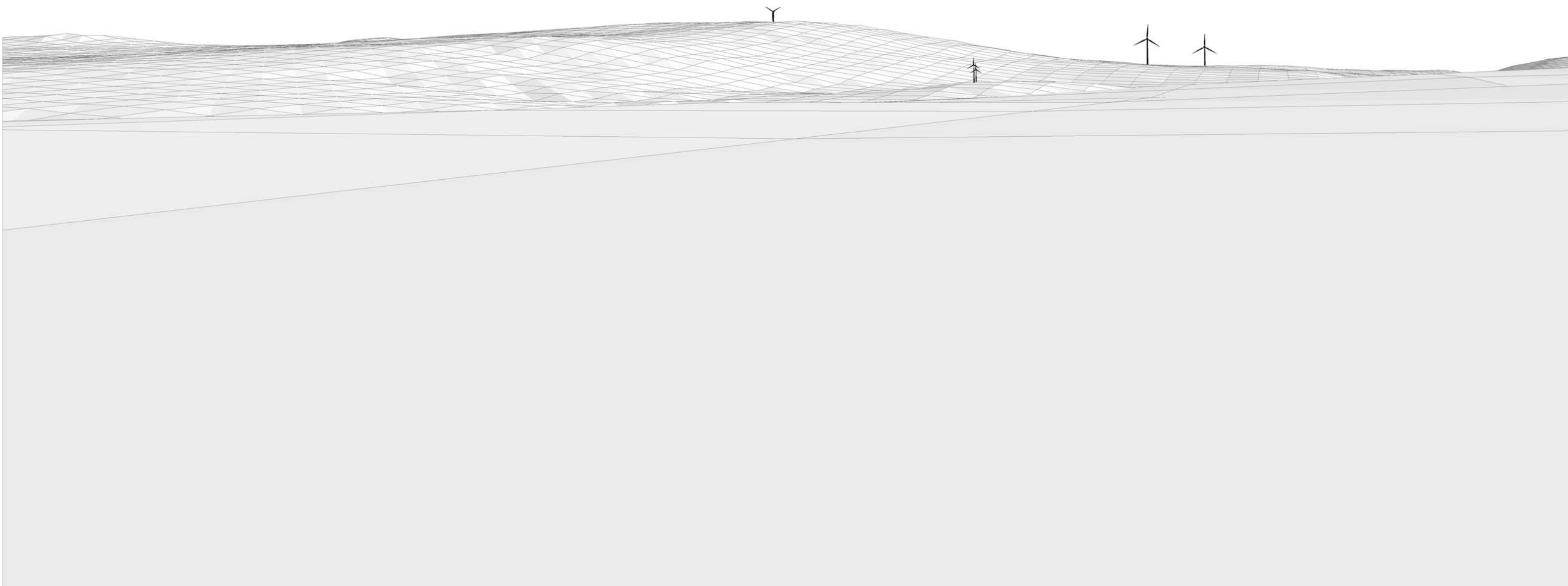
fixed focal length and a resultant horizontal field of view of 66 degrees

RECOMMENDED VIEWING DISTANCE - 305mm @ A3

1no. 80m high turbine (to tip) @
Myreton Crossroads, Keith (07/01102/FUL)
status: GRANTED



2no. 92.5m high turbines (to tip) @
Netherton of Windyhills, Keith (09/00763/FUL)
status: GRANTED and CONSTRUCTED



VIEW 4

Looking south from Swailend / Raemore

CO-ORDINATES OF VIEW POINT - 349433E, 860193N

DISTANCE TO APPLICATION TURBINES - 1.64Km

ORIENTATION OF VIEW - 170degrees

PHOTOGRAPH DATE - 15th November 2012 (13:52pm)

CAMERA SET-UP: Pentax K-r DSLR digital camera with an 18mm

fixed focal length and a resultant horizontal field of view of 66 degrees

RECOMMENDED VIEWING DISTANCE - 305mm @ A3

1no. 80m high turbine (to tip) @
Myreton Crossroads, Keith (07/01102/FUL)
status: GRANTED
(turbine obscured by trees)



2no. 92.5m high turbines (to tip) @
Netherton of Windyhills, Keith (09/00763/FUL)
status: GRANTED and CONSTRUCTED

