

VIEW 5 - wireframe

Looking south from Todholes / Weston / Faichyhill

CO-ORDINATES OF VIEW POINT - 349197E, 862056N

DISTANCE TO APPLICATION TURBINES - 1.64Km

ORIENTATION OF VIEW - 175degrees

PHOTOGRAPH DATE - 15th November 2012 (14:24pm)

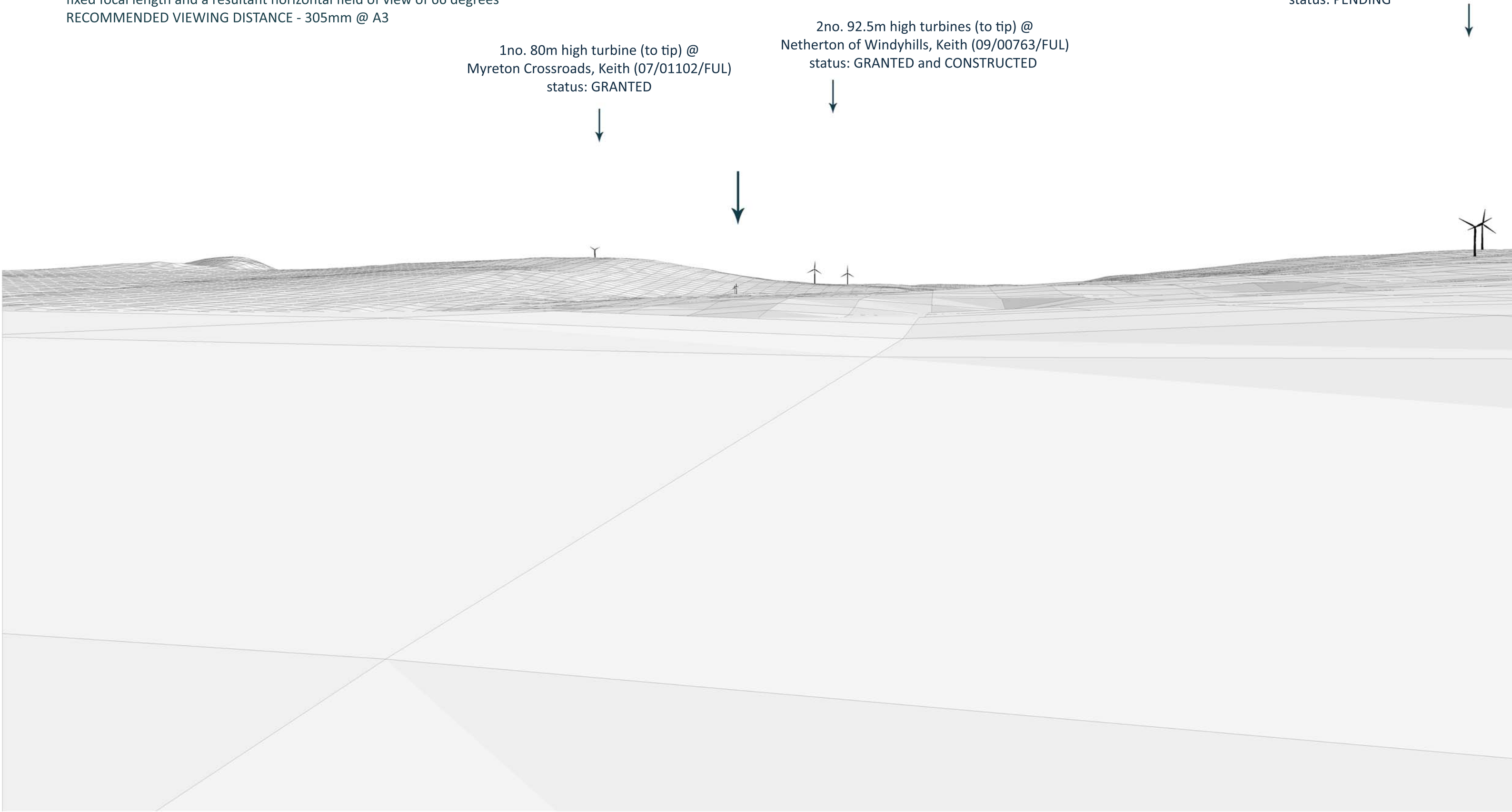
CAMERA SET-UP: Pentax K-r DSLR digital camera with an 18mm fixed focal length and a resultant horizontal field of view of 66 degrees

RECOMMENDED VIEWING DISTANCE - 305mm @ A3

13no. 110m high turbines (to tip) @  
Aultmore Forest wind farm, Keith (07/02375/EIA)  
status: PENDING

2no. 92.5m high turbines (to tip) @  
Netherton of Windyhills, Keith (09/00763/FUL)  
status: GRANTED and CONSTRUCTED

1no. 80m high turbine (to tip) @  
Myreton Crossroads, Keith (07/01102/FUL)  
status: GRANTED





# VIEW 5

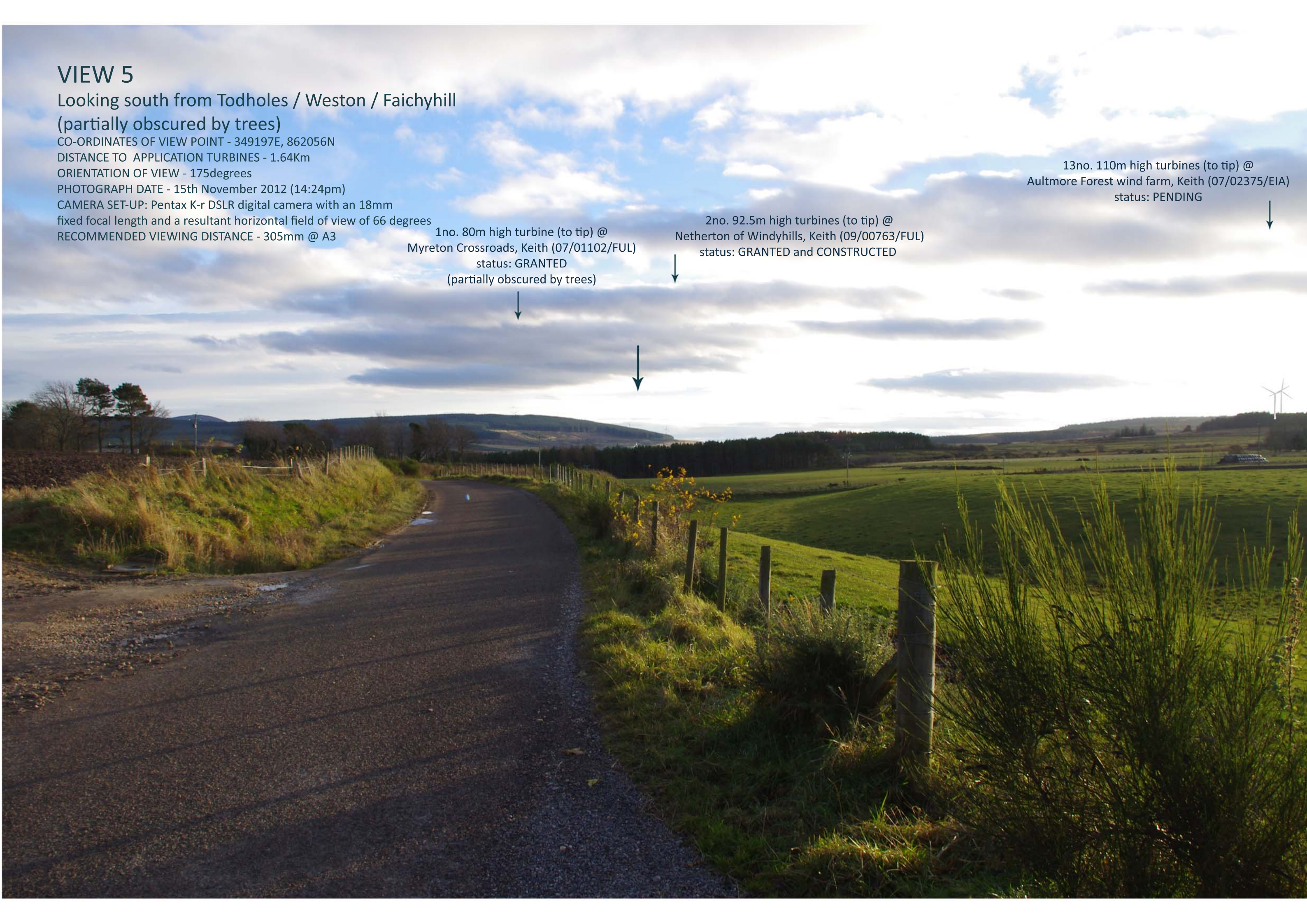
Looking south from Todholes / Weston / Faichyhill  
(partially obscured by trees)

CO-ORDINATES OF VIEW POINT - 349197E, 862056N  
DISTANCE TO APPLICATION TURBINES - 1.64Km  
ORIENTATION OF VIEW - 175degrees  
PHOTOGRAPH DATE - 15th November 2012 (14:24pm)  
CAMERA SET-UP: Pentax K-r DSLR digital camera with an 18mm  
fixed focal length and a resultant horizontal field of view of 66 degrees  
RECOMMENDED VIEWING DISTANCE - 305mm @ A3

1no. 80m high turbine (to tip) @  
Myreton Crossroads, Keith (07/01102/FUL)  
status: GRANTED  
(partially obscured by trees)

2no. 92.5m high turbines (to tip) @  
Netherton of Windyhills, Keith (09/00763/FUL)  
status: GRANTED and CONSTRUCTED

13no. 110m high turbines (to tip) @  
Aultmore Forest wind farm, Keith (07/02375/EIA)  
status: PENDING





VIEW 6 - wireframe

Looking south from Lower Caribstone Cottage / Upper Skeith)

CO-ORDINATES OF VIEW POINT - 349870E, 859349N

DISTANCE TO APPLICATION TURBINES - 0.75Km

ORIENTATION OF VIEW - 185degrees

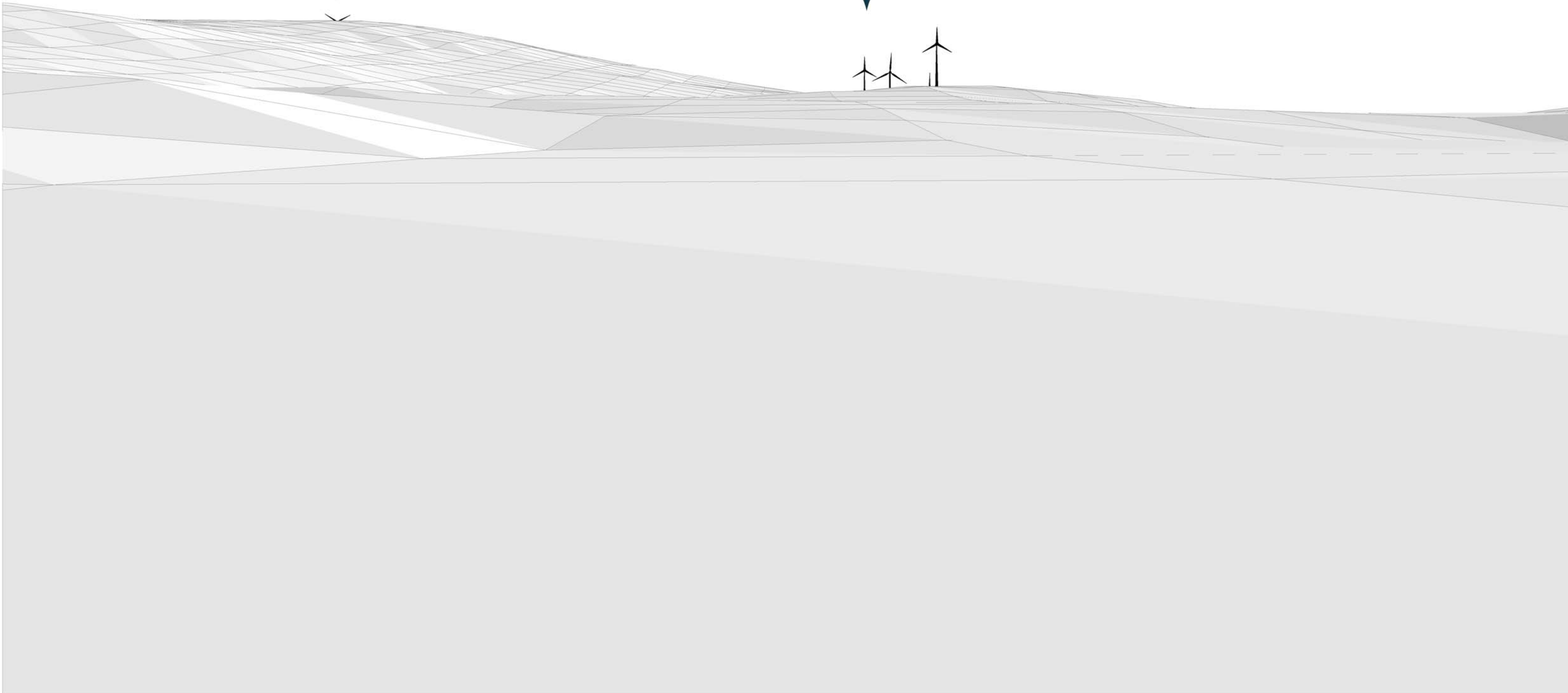
PHOTOGRAPH DATE - 15th November 2012 (13:44pm)

CAMERA SET-UP: Pentax K-r DSLR digital camera with an 18mm fixed focal length and a resultant horizontal field of view of 66 degrees

RECOMMENDED VIEWING DISTANCE - 305mm @ A3

1no. 80m high turbine (to tip) @  
Myreton Crossroads, Keith (07/01102/FUL)  
status: GRANTED  
(partially obscured by hill ridge)

2no. 92.5m high turbines (to tip) @  
Netherton of Windyhills, Keith (09/00763/FUL)  
status: GRANTED and CONSTRUCTED  
(partially obscured by hillridge)





# VIEW 6

Looking south from Lower Caribstone Cottage / Upper Skeith)  
(turbine 2 fully obscured by trees and hillridge)

CO-ORDINATES OF VIEW POINT - 349870E, 859349N

DISTANCE TO APPLICATION TURBINES - 0.75Km

ORIENTATION OF VIEW - 185degrees

PHOTOGRAPH DATE - 15th November 2012 (13:44pm)

CAMERA SET-UP: Pentax K-r DSLR digital camera with an 18mm  
fixed focal length and a resultant horizontal field of view of 66 degrees

RECOMMENDED VIEWING DISTANCE - 305mm @ A3

1no. 80m high turbine (to tip) @  
Myreton Crossroads, Keith (07/01102/FUL)  
status: GRANTED  
(partially obscured by hill ridge fully obscured by trees)

2no. 92.5m high turbines (to tip) @  
Netherton of Windyhills, Keith (09/00763/FUL)  
status: GRANTED and CONSTRUCTED  
(partially obscured by hillridge and trees)





# VIEW 7 - wireframe

Looking south from Nether Blairrock

CO-ORDINATES OF VIEW POINT - 350822E, 863248N

DISTANCE TO APPLICATION TURBINES - 4.78Km

ORIENTATION OF VIEW - 195degrees

PHOTOGRAPH DATE - 15th November 2012 (14:31pm)

CAMERA SET-UP: Pentax K-r DSLR digital camera with an 18mm


fixed focal length and a resultant horizontal field of view of 66 degrees

RECOMMENDED VIEWING DISTANCE - 305mm @ A3

2no. 92.5m high turbines (to tip) @  
Netherton of Windyhills, Keith (09/00763/FUL)  
status: GRANTED and CONSTRUCTED

1no. 80m high turbine (to tip) @  
Myreton Crossroads, Keith (07/01102/FUL)  
status: GRANTED

13no. 110m high turbines (to tip) @  
Aultmore Forest wind farm, Keith (07/02375/EIA)  
status: PENDING





## VIEW 7

Looking south from Nether Blairrock  
(turbines obscured by trees)

CO-ORDINATES OF VIEW POINT - 350822E, 863248N

DISTANCE TO APPLICATION TURBINES - 4.78Km

ORIENTATION OF VIEW - 195degrees

PHOTOGRAPH DATE - 15th November 2012 (14:31pm)

CAMERA SET-UP: Pentax K-r DSLR digital camera with an 18mm  
fixed focal length and a resultant horizontal field of view of 66 degrees

RECOMMENDED VIEWING DISTANCE - 305mm @ A3

2no. 92.5m high turbines (to tip) @  
Netherton of Windyhills, Keith (09/00763/FUL)  
status: GRANTED and CONSTRUCTED  
(partially obscured by hillridge)

1no. 80m high turbine (to tip) @  
Myreton Crossroads, Keith (07/01102/FUL)  
status: GRANTED  
(partially obscured by hill ridge fully obscured by trees)

13no. 110m high turbines (to tip) @  
Aultmore Forest wind farm, Keith (07/02375/EIA)  
status: PENDING





# VIEW 8 - wireframe

Looking south from Berryhillock

CO-ORDINATES OF VIEW POINT - 350385E, 860781N

DISTANCE TO APPLICATION TURBINES - 2.28Km

ORIENTATION OF VIEW - 200degrees

PHOTOGRAPH DATE - 15th November 2012 (13:59pm)

CAMERA SET-UP: Pentax K-r DSLR digital camera with an 18mm

fixed focal length and a resultant horizontal field of view of 66 degrees

RECOMMENDED VIEWING DISTANCE - 305mm @ A3

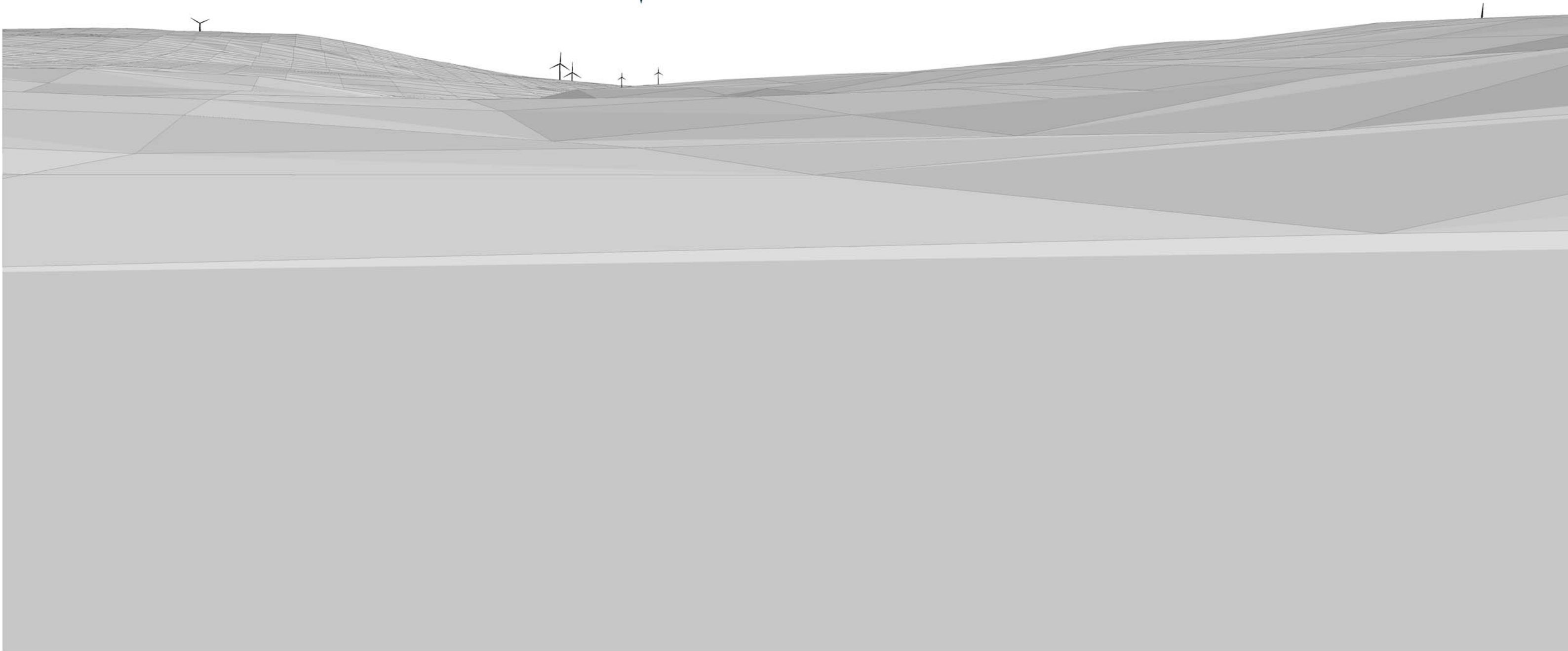
1no. 80m high turbine (to tip) @  
Myreton Crossroads, Keith (07/01102/FUL)  
status: GRANTED  
(partially obscured by hill ridge)



2no. 92.5m high turbines (to tip) @  
Netherton of Windyhills, Keith (09/00763/FUL)  
status: GRANTED and CONSTRUCTED  
(partially obscured by hillridge)



13no. 110m high turbines (to tip) @  
Aultmore Forest wind farm, Keith (07/02375/EIA)  
status: PENDING  
(obscured by hill ridge)





## VIEW 8

Looking south from Berryhillock (obscured by trees)

CO-ORDINATES OF VIEW POINT - 350385E, 860781N

DISTANCE TO APPLICATION TURBINES - 2.28Km

ORIENTATION OF VIEW - 200degrees

PHOTOGRAPH DATE - 15th November 2012 (13:59pm)

CAMERA SET-UP: Pentax K-r DSLR digital camera with an 18mm  
fixed focal length and a resultant horizontal field of view of 66 degrees

RECOMMENDED VIEWING DISTANCE - 305mm @ A3

1no. 80m high turbine (to tip) @  
Myreton Crossroads, Keith (07/01102/FUL)  
status: GRANTED  
(obscured by hill ridge and trees)



2no. 92.5m high turbines (to tip) @  
Netherton of Windyhills, Keith (09/00763/FUL)  
status: GRANTED and CONSTRUCTED  
(obscured by hillridge and trees)



13no. 110m high turbines (to tip) @  
Aultmore Forest wind farm, Keith (07/02375/EIA)  
status: PENDING  
(obscured by hill ridge and trees)

