




VIEW ACROSS FIELD FROM ADJACENT ROAD... LOOKING EAST



VIEW ACROSS FIELDS FROM ADJACENT ROAD...LOOKING EAST



VIEW ACROSS FIELDS FROM ADJACENT ROAD...LOOKING NORTH

Photos across field taken from this road which runs parallel to C74H

NOTES...


- a) Existing house is prominent from adjacent road network
- b) Proposed site is screened from the road network
- c) Outline image of house noted on site from east and south with similar profile to new house completed last year.
- d)

Proposed house location on site.



SITE NOTED WITH HOUSE INDICATED

Application site location

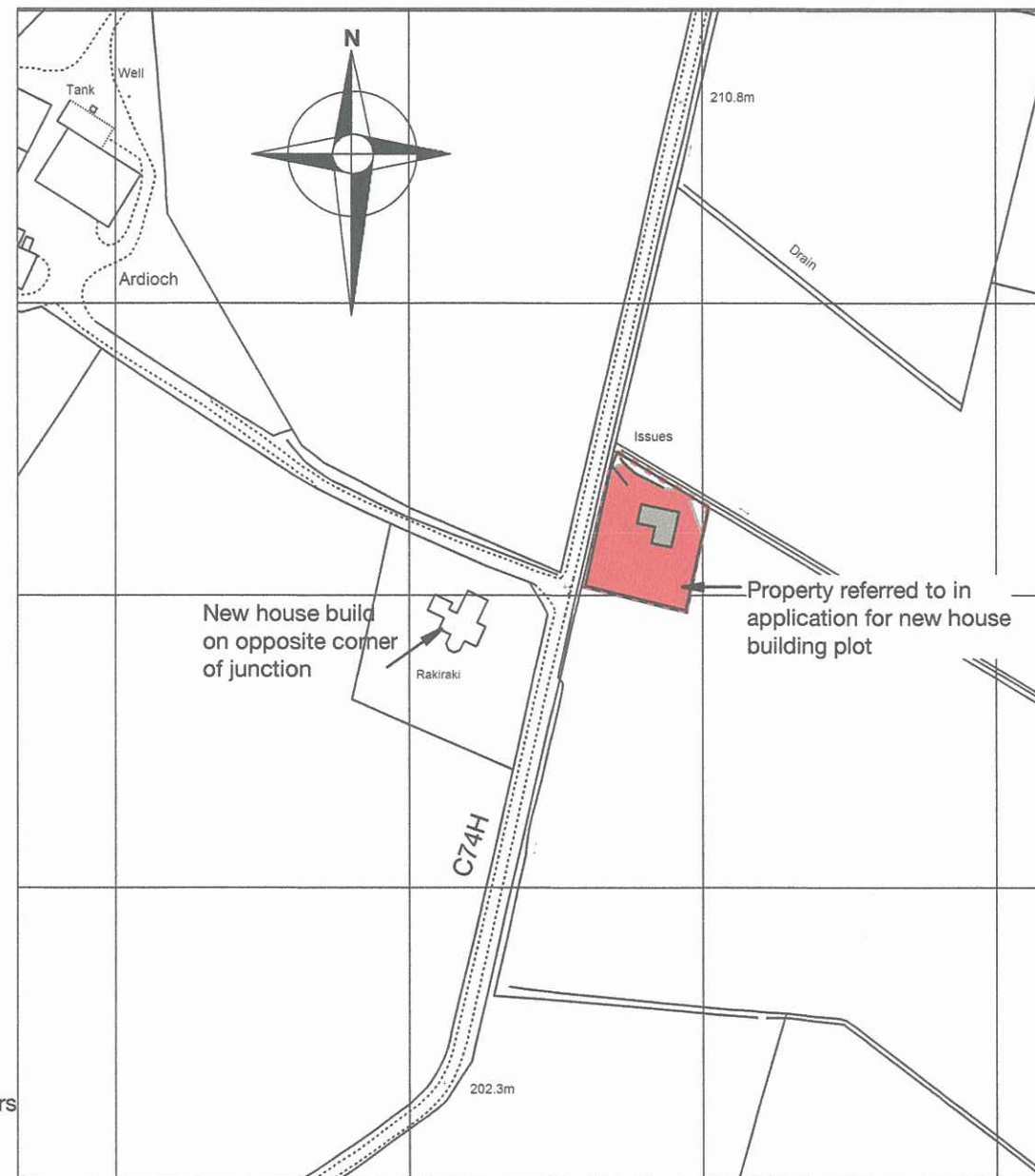


SITE NOTED WITH HOUSE INDICATED

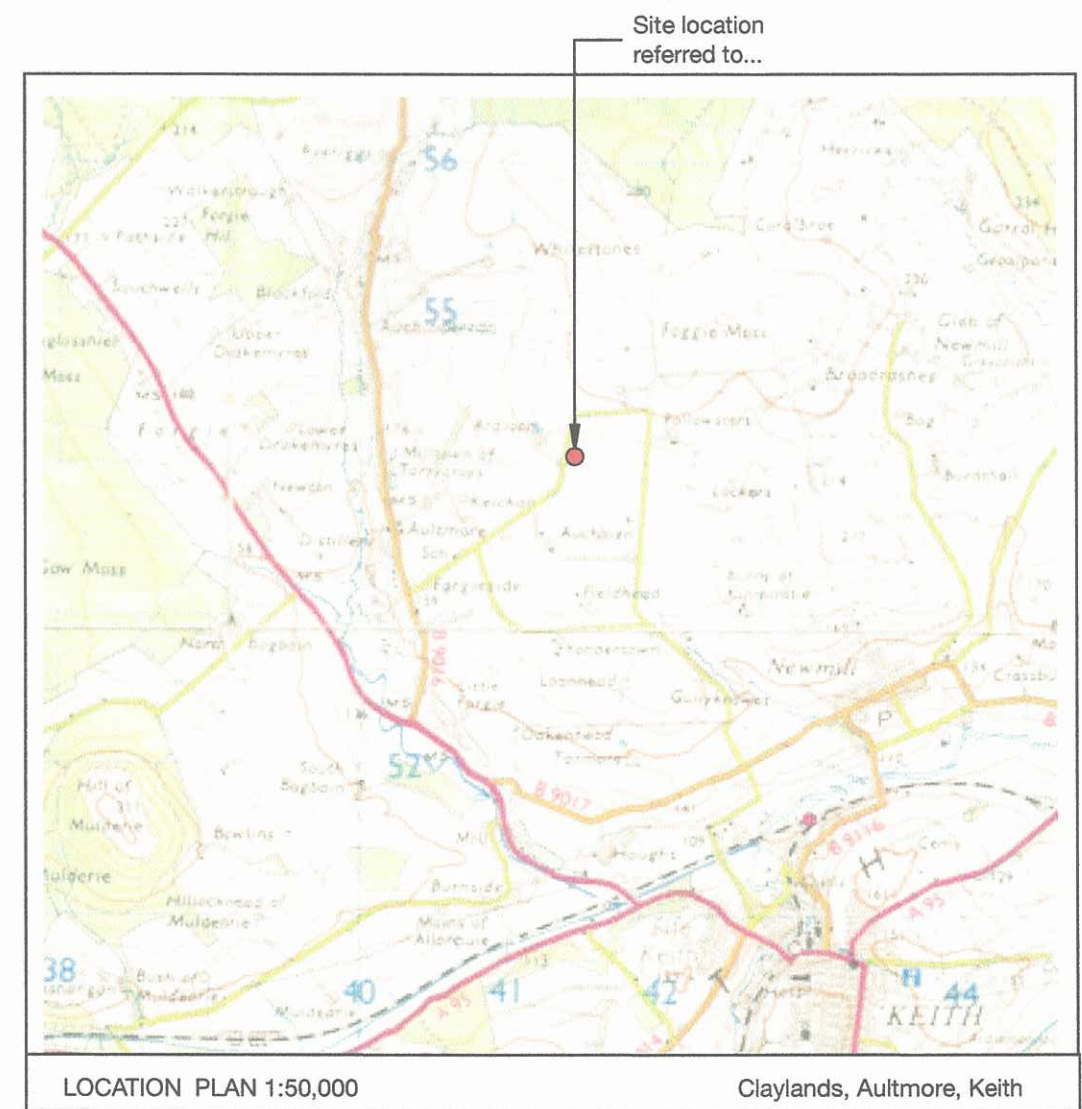
Proposed house location on site.

Client Mr Stephen Moir		Project House Building Plot at Claylands, Aultmore, Keith	
Title Sitye photos			
Date 01.07.13	Scale NTS		Dwg No A1084.13.04

Keith Edwards
Chartered Architect
Ground Floor
2 Caledon Street
Dowanhill....Glasgow
G12 9DX...tel:07577359147



Site location at Claylands, Aultmore, Keith



LOCATION PLAN 1:50,000 Claylands, Aultmore, Keith

Client Mr Stephen Moir		Project House Building Plot at Claylands, Aultmore, Keith	Keith Edwards Chartered Architect Ground Floor 2 Caledon Street Dowanhill....Glasgow G12 9DX...tel:07577359147
Title Location plan			
Date 10.02.13	Scale 1 : 2,500	Dwg No A1084.13.02	