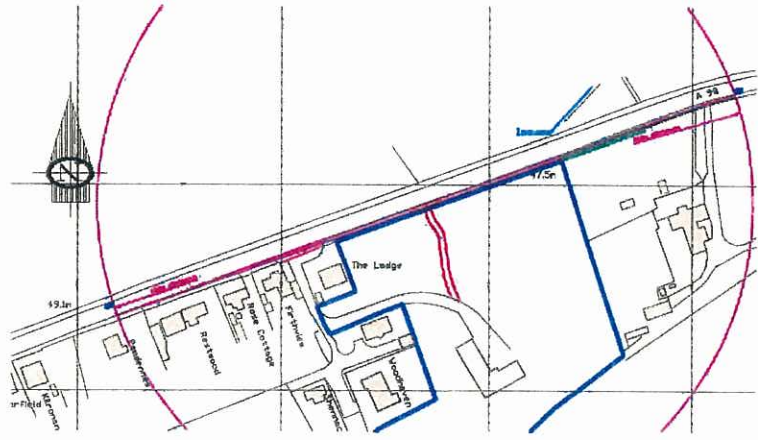


APPENDICES

- Appendix 1- Application Plans
- Appendix 2- Supporting Statement and Photos submitted originally
- Appendix 3 -Council Report of Handling
- Appendix 4 - Consultation Response from Transport Manager
- Appendix 5 – Photos of visibility at proposed access
- Appendix 6 - Letter confirming agreement from next door neighbour
- Appendix 7 - Refusal Notice
- Appendix 8 – Roads Standards
- Appendix 9 - Visibility at the Existing Access
- Appendix 10 – Accident Records
- Appendix 11 – Key map of junctions in Relation to Rural Community Boundary
- Appendix 12 – Local Plan Update
- Appendix 13 – Proposed visibility splay as submitted
- Appendix 14 – Correspondence with the Council

Appendix 1- Application Plans



location plan
1:2500

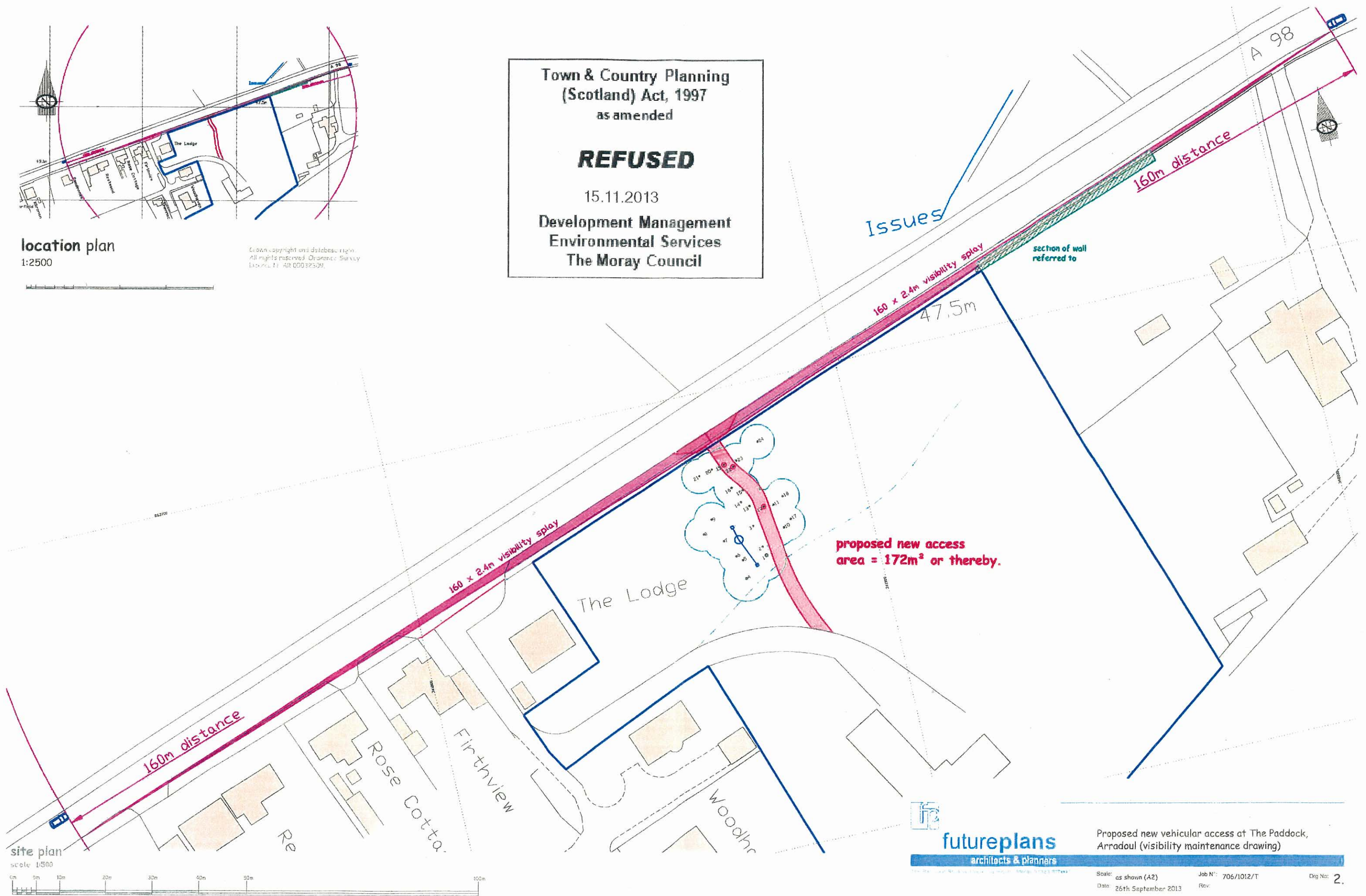
Crown copyright and database right.
 All rights reserved. Ordnance Survey
 Licence No. AR 00032509.

Town & Country Planning
(Scotland) Act, 1997
as amended

REFUSED

15.11.2013

Development Management
Environmental Services
The Moray Council



site plan
scale 1:500



futureplans
architects & planners

Proposed new vehicular access at The Paddock,
Arradoul (visibility maintenance drawing)

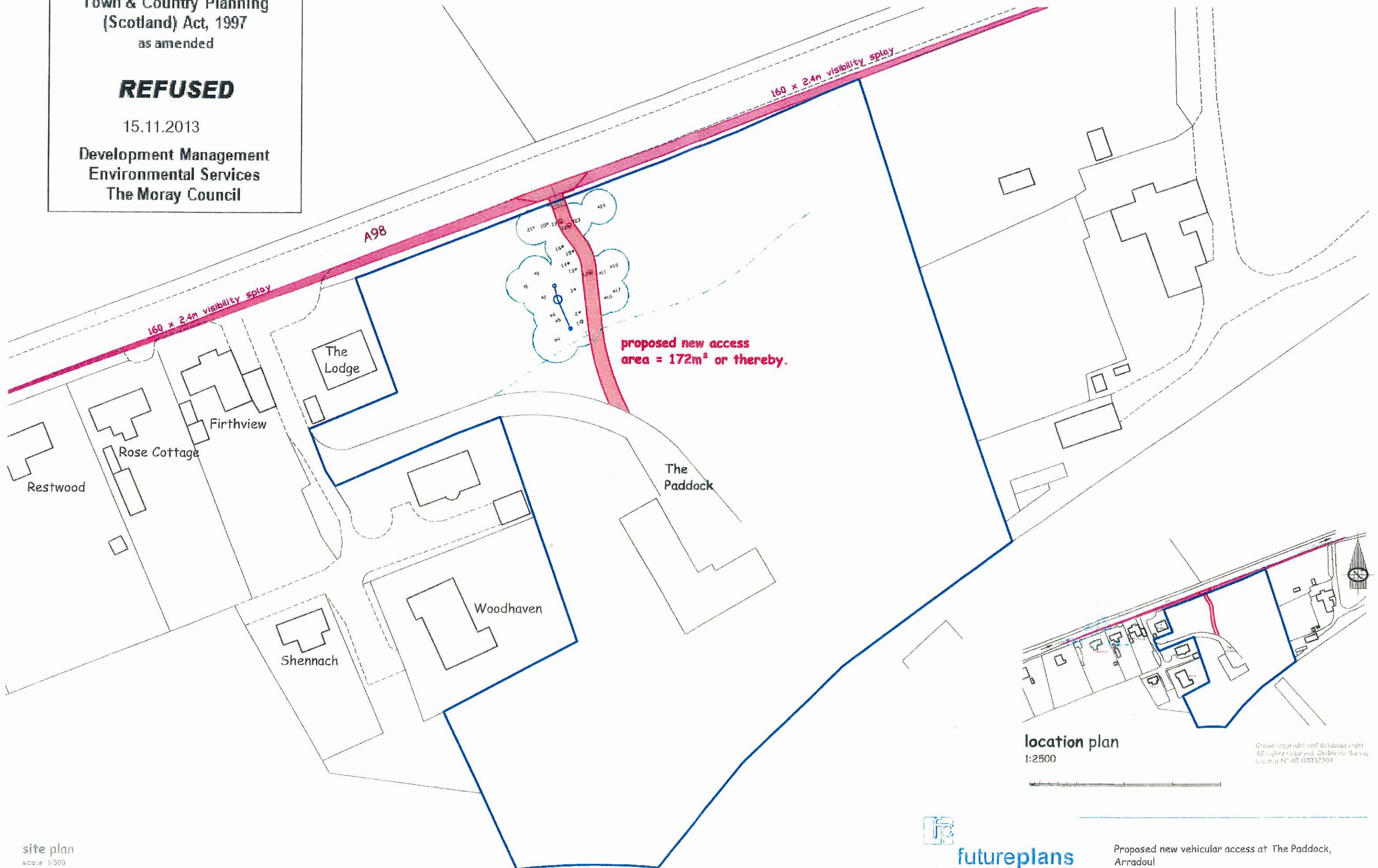
Scale: as shown (A2) Job N: 706/1012/T Drg No: 2
Date: 26th September 2013 Rev:

Town & Country Planning
(Scotland) Act, 1997
as amended

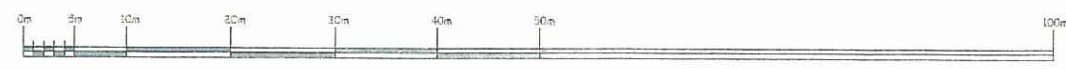
REFUSED

15.11.2013

Development Management
Environmental Services
The Moray Council



site plan
scale 1:500



location plan
1:2500

Crown copyright and database right.
All rights reserved. Ordnance Survey
Licence No. AR 10002309

